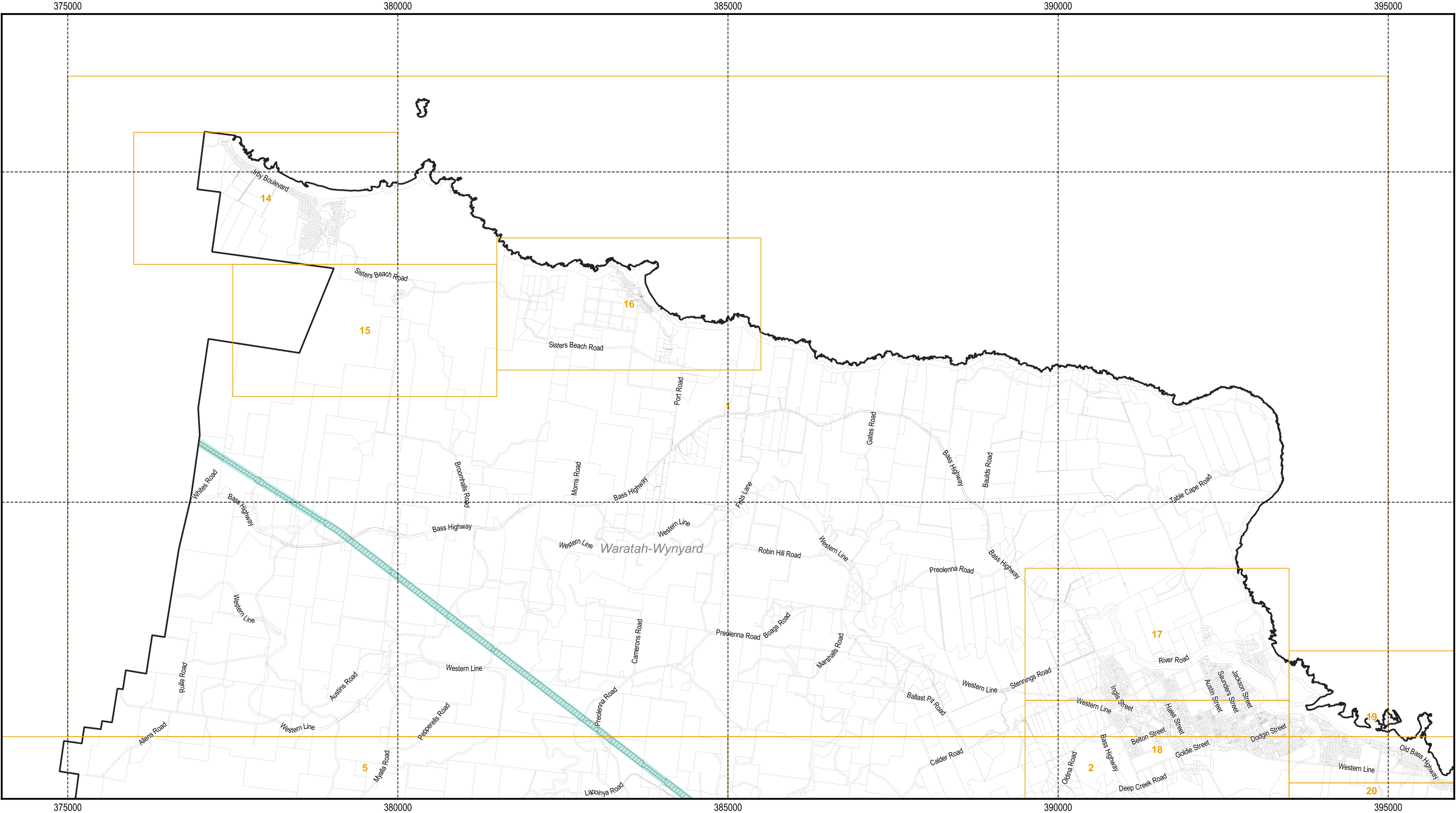


Tasmanian Planning Scheme - Electricity Transmission Infrastructure Protection Code: Waratah-Wynyard Local Provisions Schedule



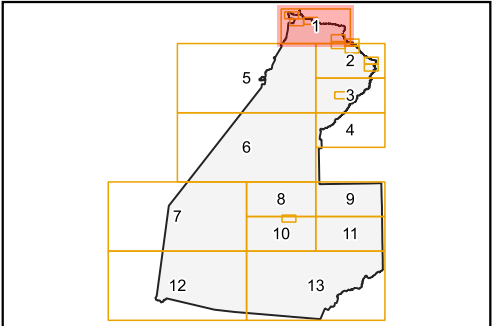
Legend

	Communications station buffer area		Inner protection area		Substation facility buffer area
	Electricity transmission corridor		Substation facility		Cadastral parcels

Map 1 of 24

500 1,000 1,500 2,000 2,500 m

Scale: 1:55,000 when printed at A3
Coordinate system: GDA94 MGA Zone 55
Planning data from Waratah-Wynyard Council
Base topographic data from the LIST © State of Tasmania
Print Date: 18/02/2022 Cadastre Date: 04/02/2022



Tasmanian Planning Scheme - Electricity Transmission Infrastructure Protection Code: Waratah-Wynyard Local Provisions Schedule



Communications station buffer area

Electricity transmission corridor

Inner protection area

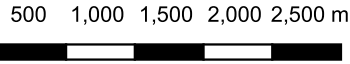
Substation facility

Substation facility buffer area

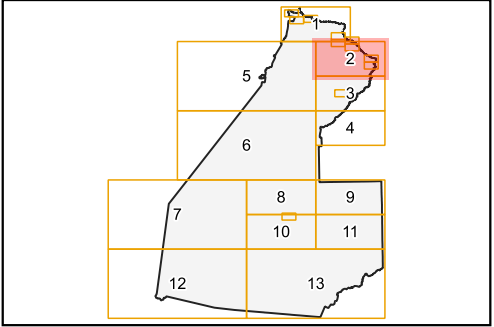
Cadastral parcels



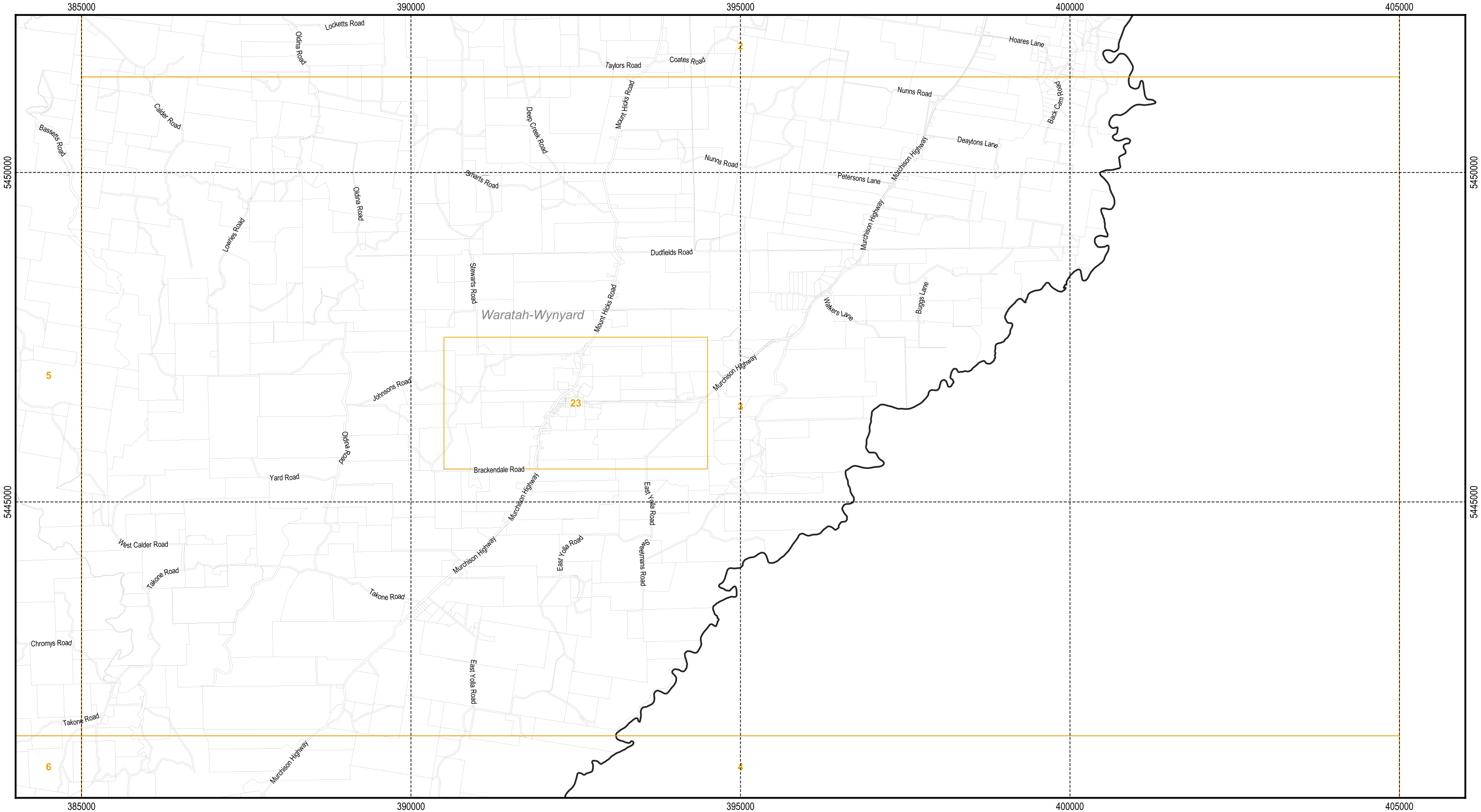
Map 2 of 24



Scale: 1:55,000 when printed at A3
 Coordinate system: GDA94 MGA Zone 55
 Planning data from Waratah-Wynyard Council
 Base topographic data from the LIST © State of Tasmania
 Print Date: 18/02/2022 Cadastre Date: 04/02/2022



Tasmanian Planning Scheme - Electricity Transmission Infrastructure Protection Code: Waratah-Wynyard Local Provisions Schedule



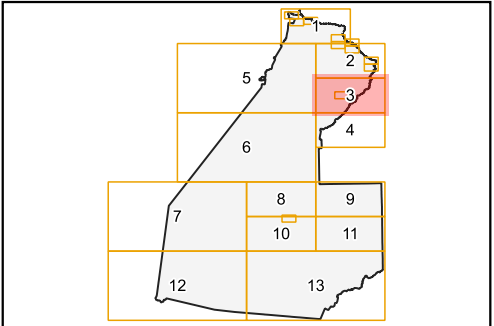
Legend

	Communications station buffer area		Inner protection area		Substation facility buffer area
	Electricity transmission corridor		Substation facility		Cadastral parcels

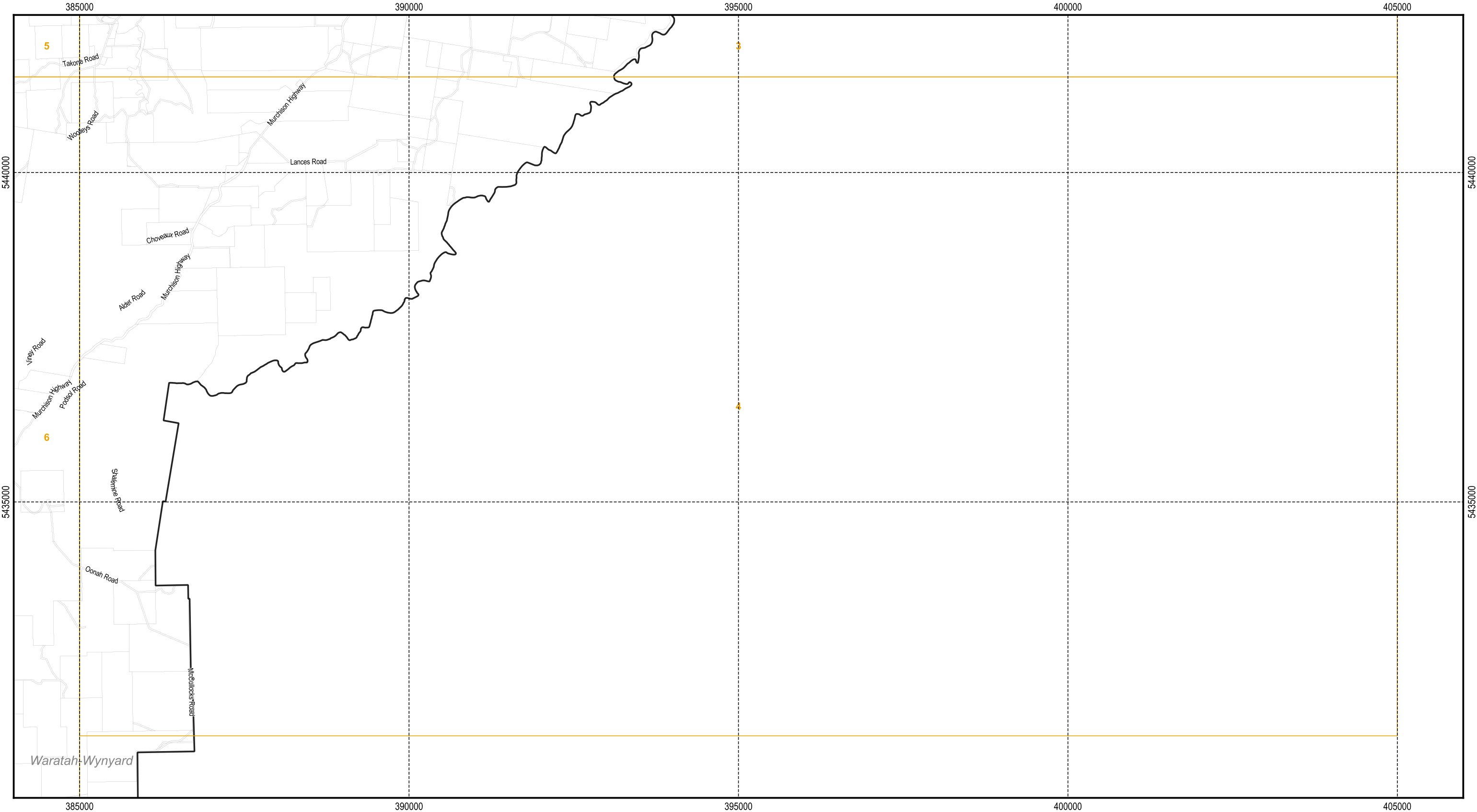
Map 3 of 24

500 1,000 1,500 2,000 2,500 m

Scale: 1:55,000 when printed at A3
Coordinate system: GDA94 MGA Zone 55
Planning data from Waratah-Wynyard Council
Base topographic data from the LIST © State of Tasmania
Print Date: 18/02/2022 Cadastre Date: 04/02/2022



Tasmanian Planning Scheme - Electricity Transmission Infrastructure Protection Code: Waratah-Wynyard Local Provisions Schedule



Legend

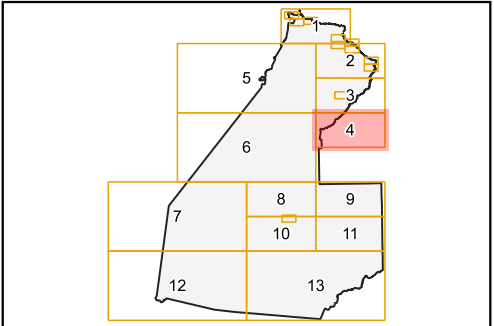
Communications station buffer area	Inner protection area	Substation facility buffer area
Electricity transmission corridor	Substation facility	Cadastral parcels

N

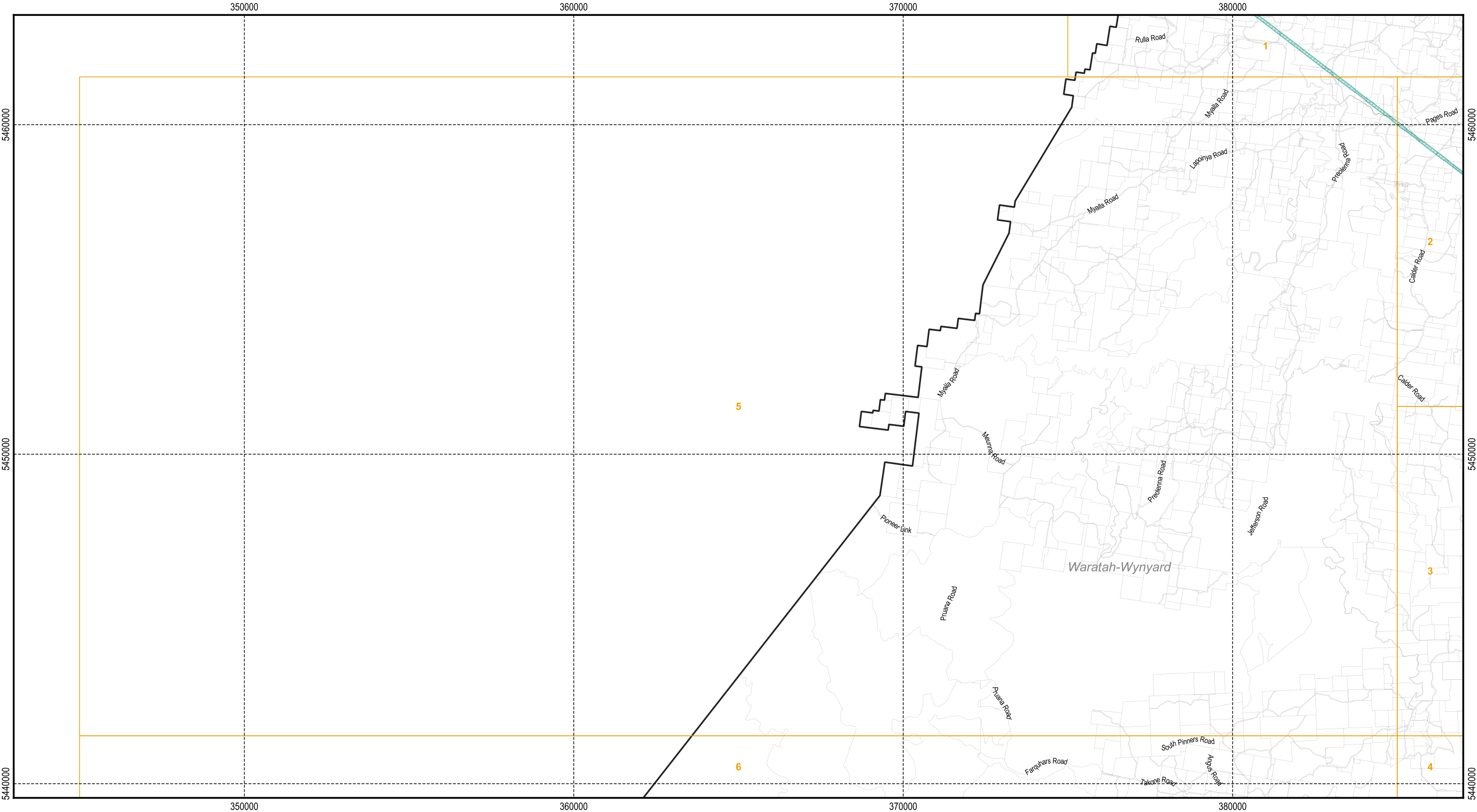
Map 4 of 24

500 1,000 1,500 2,000 2,500 m

Scale: 1:55,000 when printed at A3
Coordinate system: GDA94 MGA Zone 55
Planning data from Waratah-Wynyard Council
Base topographic data from the LIST © State of Tasmania
Print Date: 18/02/2022 Cadastre Date: 04/02/2022



Tasmanian Planning Scheme - Electricity Transmission Infrastructure Protection Code: Waratah-Wynyard Local Provisions Schedule



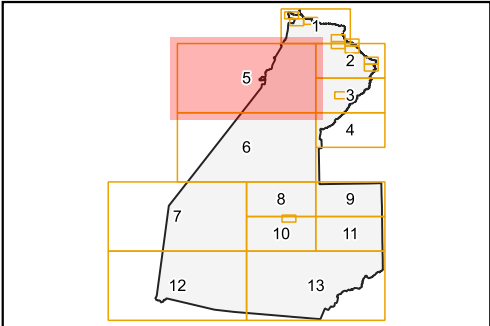
Legend

Communications station buffer area	Inner protection area	Substation facility buffer area
Electricity transmission corridor	Substation facility	Cadastral parcels

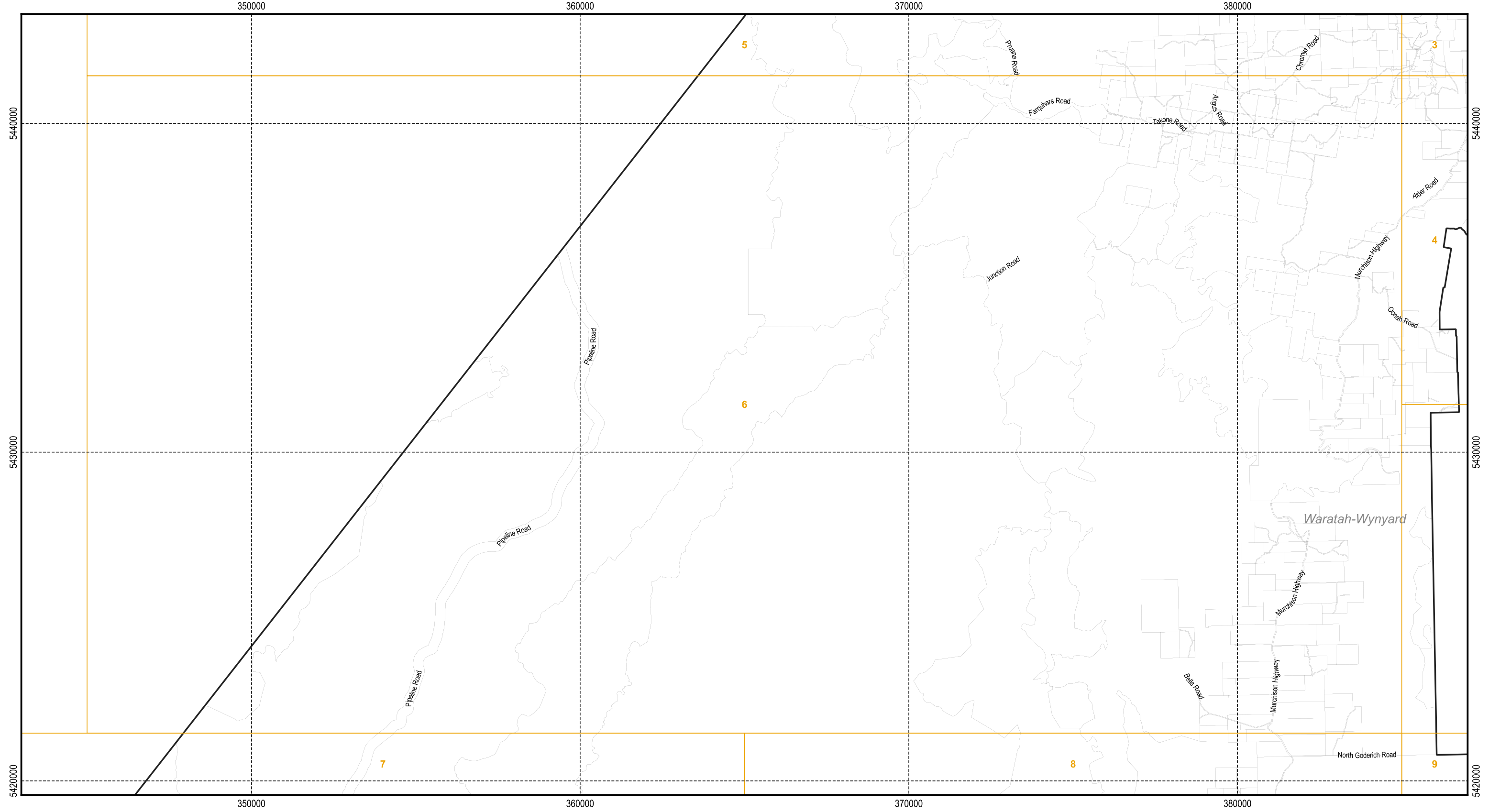
Map 5 of 24

1,000 2,000 3,000 4,000 5,000 m

Scale: 1:110,000 when printed at A3
Coordinate system: GDA94 MGA Zone 55
Planning data from Waratah-Wynyard Council
Base topographic data from the LIST © State of Tasmania
Print Date: 18/02/2022 Cadastre Date: 04/02/2022



Tasmanian Planning Scheme - Electricity Transmission Infrastructure Protection Code: Waratah-Wynyard Local Provisions Schedule



Legend

Communications station buffer area

Electricity transmission corridor

Inner protection area

Substation facility

Substation facility buffer area

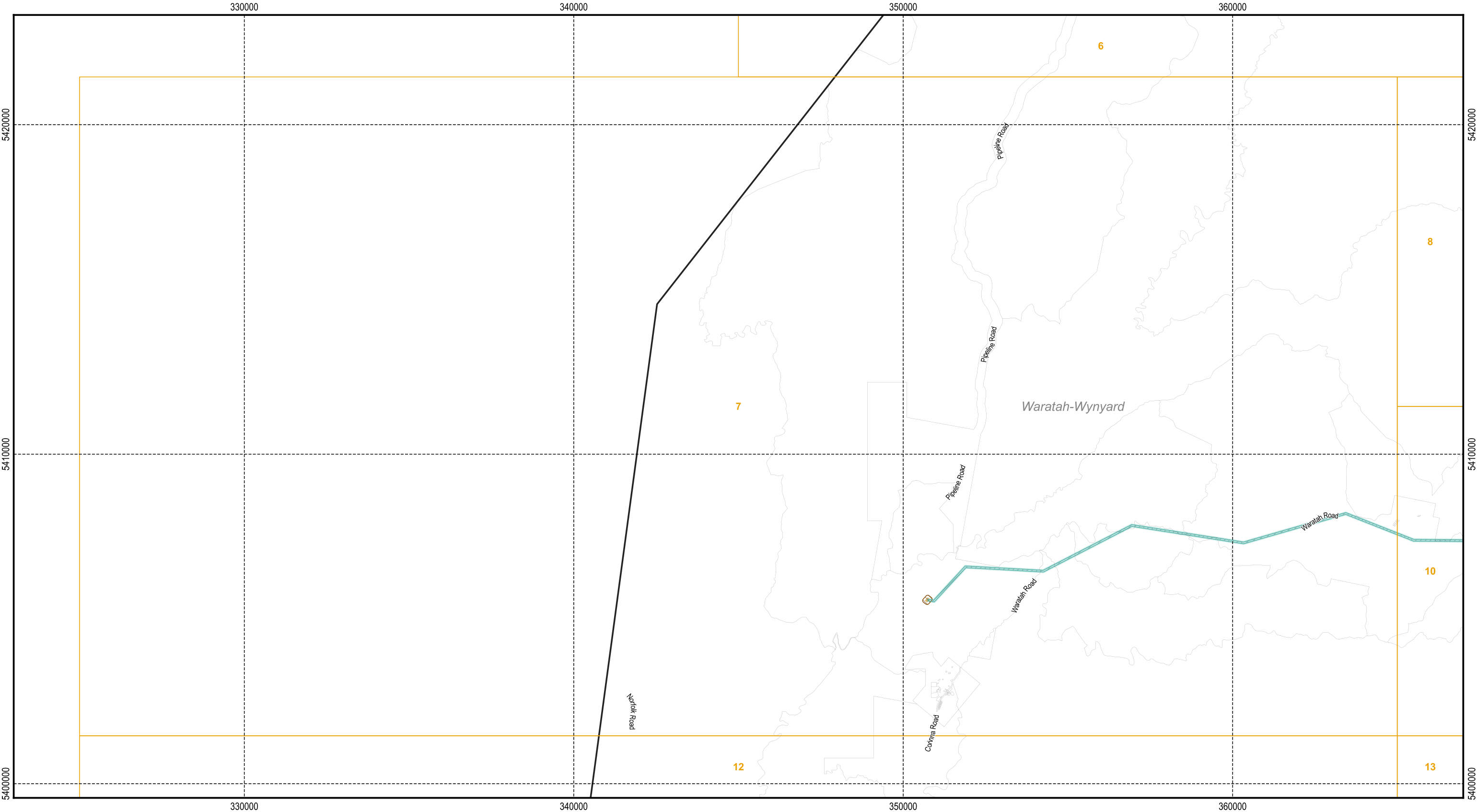
Cadastral parcels

Map 6 of 24

1,000 2,000 3,000 4,000 5,000 m

Scale: 1:110,000 when printed at A3
Coordinate system: GDA94 MGA Zone 55
Planning data from Waratah-Wynyard Council
Base topographic data from the LIST © State of Tasmania
Print Date: 18/02/2022 Cadastre Date: 04/02/2022

Tasmanian Planning Scheme - Electricity Transmission Infrastructure Protection Code: Waratah-Wynyard Local Provisions Schedule



Communications station buffer area

Electricity transmission corridor

Inner protection area

Substation facility

Substation facility buffer area

Cadastral parcels

N

Map 7 of 24

1,000

2,000

3,000

4,000

5,000 m

WARATAH WYNYARD

COUNCIL

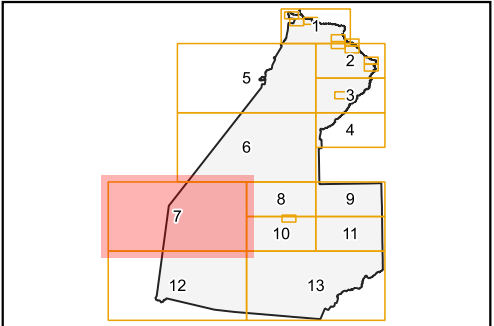
Scale: 1:110,000 when printed at A3

Coordinate system: GDA94 MGA Zone 55

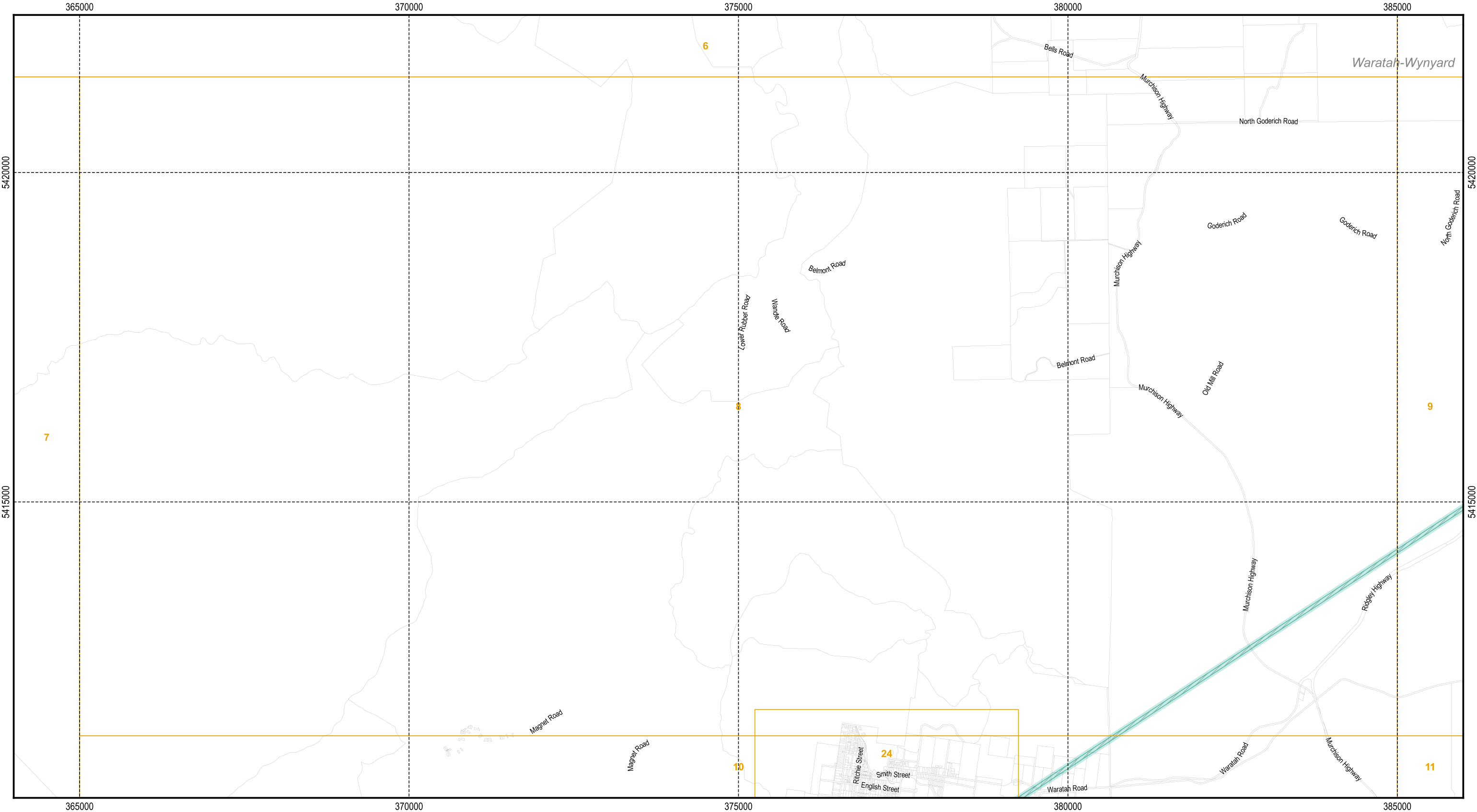
Planning data from Waratah-Wynyard Council

Base topographic data from the LIST © State of Tasmania







Print Date: 18/02/2022 Cadastre Date: 04/02/2022



Tasmanian Planning Scheme - Electricity Transmission Infrastructure Protection Code: Waratah-Wynyard Local Provisions Schedule




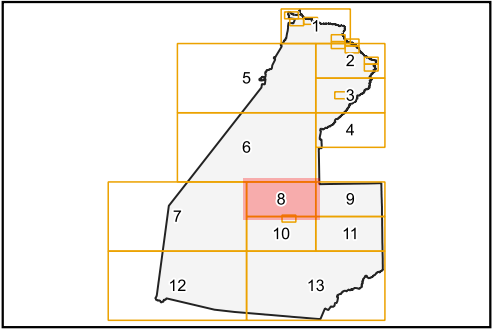
Legend

 Communications station buffer area	 Inner protection area	 Substation facility buffer area
 Electricity transmission corridor	 Substation facility	 Cadastral parcels


Map 8 of 24

500 1,000 1,500 2,000 2,500 m

Scale: 1:55,000 when printed at A3
 Coordinate system: GDA94 MGA Zone 55
 Planning data from Waratah-Wynyard Council
 Base topographic data from the LIST © State of Tasmania
 Print Date: 18/02/2022 Cadastre Date: 04/02/2022

Tasmanian Planning Scheme - Electricity Transmission Infrastructure Protection Code: Waratah-Wynyard Local Provisions Schedule



Communications station buffer area

Electricity transmission corridor

Inner protection area

Substation facility

Substation facility buffer area

Cadastral parcels

N

Map 9 of 24

500 1,000 1,500 2,000 2,500 m

WARATAH
WYNYARD
COUNCIL

Scale: 1:55,000 when printed at A3

Coordinate system: GDA94 MGA Zone 55

Planning data from Waratah-Wynyard Council

Base topographic data from the LIST © State of Tasmania

Print Date: 18/02/2022 Cadastre Date: 04/02/2022

1

2

3

4

5

6

7

8

9

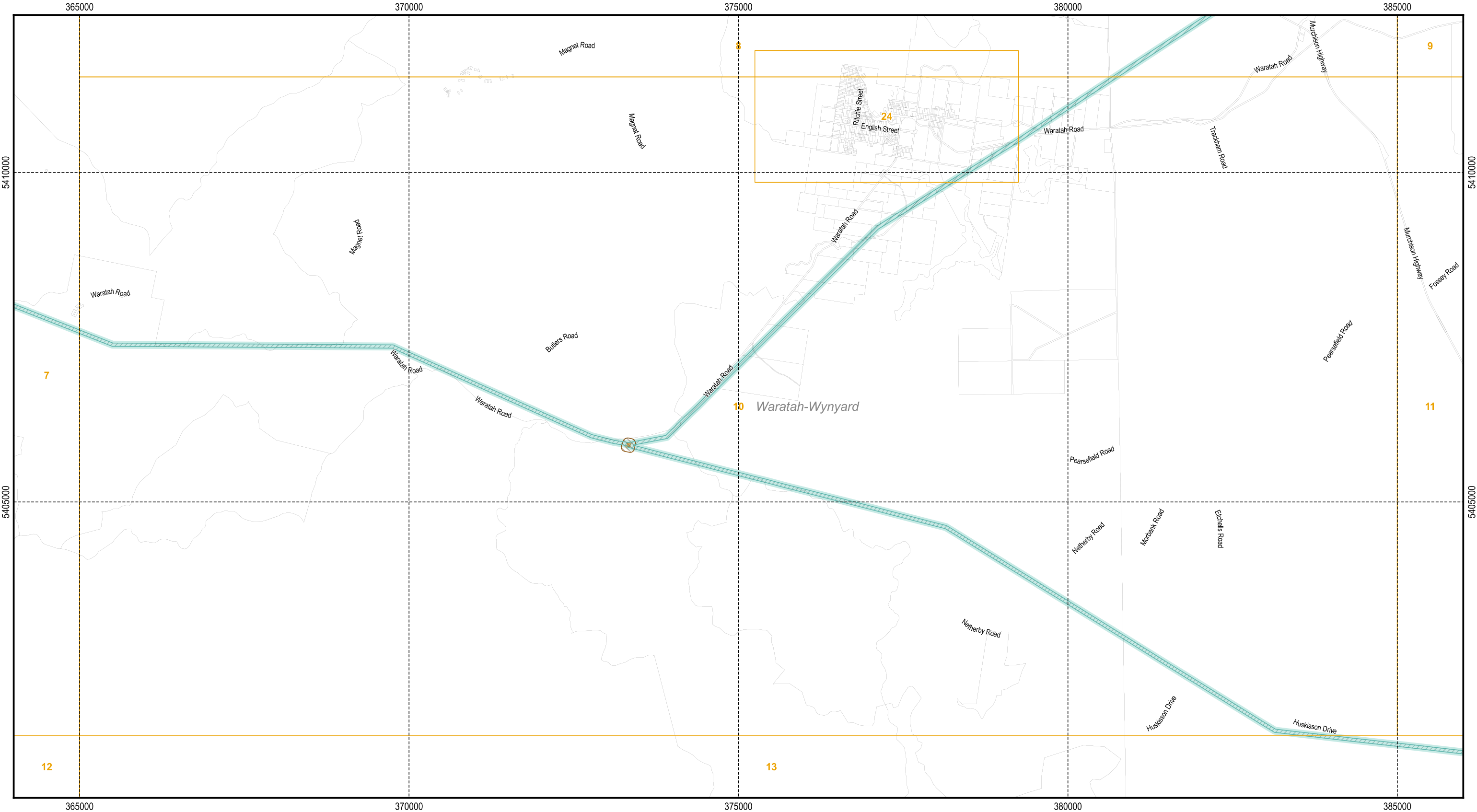
10

11

12

13

Tasmanian Planning Scheme - Electricity Transmission Infrastructure Protection Code: Waratah-Wynyard Local Provisions Schedule



Communications station buffer area

Electricity transmission corridor

Inner protection area

Substation facility

Substation facility buffer area

Cadastral parcels

N

Map 10 of 24

500

1,000

1,500

2,000

2,500 m

WARATAH WYNYARD

COUNCIL

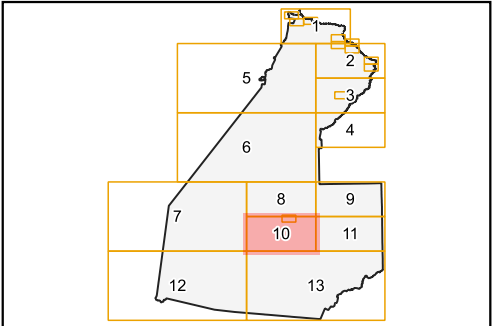
Scale: 1:55,000 when printed at A3

Coordinate system: GDA94 MGA Zone 55


Planning data from Waratah-Wynyard Council

Base topographic data from the LIST © State of Tasmania

Print Date: 18/02/2022 Cadastre Date: 04/02/2022



Tasmanian Planning Scheme - Electricity Transmission Infrastructure Protection Code: Waratah-Wynyard Local Provisions Schedule



Legend

Communications station buffer area

Inner protection area

Substation facility buffer area

Electricity transmission corridor

Substation facility

Cadastral parcels

N

Map 11 of 24

500 1,000 1,500 2,000 2,500 m

Scale: 1:55,000 when printed at A3

Coordinate system: GDA94 MGA Zone 55

Planning data from Waratah-Wynyard Council

Base topographic data from the LIST © State of Tasmania

Print Date: 18/02/2022 Cadastre Date: 04/02/2022

Tasmanian Planning Scheme - Electricity Transmission Infrastructure Protection Code: Waratah-Wynyard Local Provisions Schedule



Legend

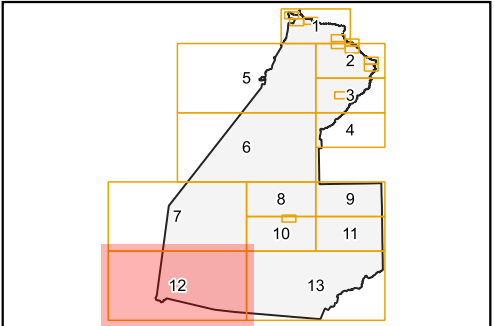
Communications station buffer area	Inner protection area	Substation facility buffer area
Electricity transmission corridor	Substation facility	Cadastral parcels

N

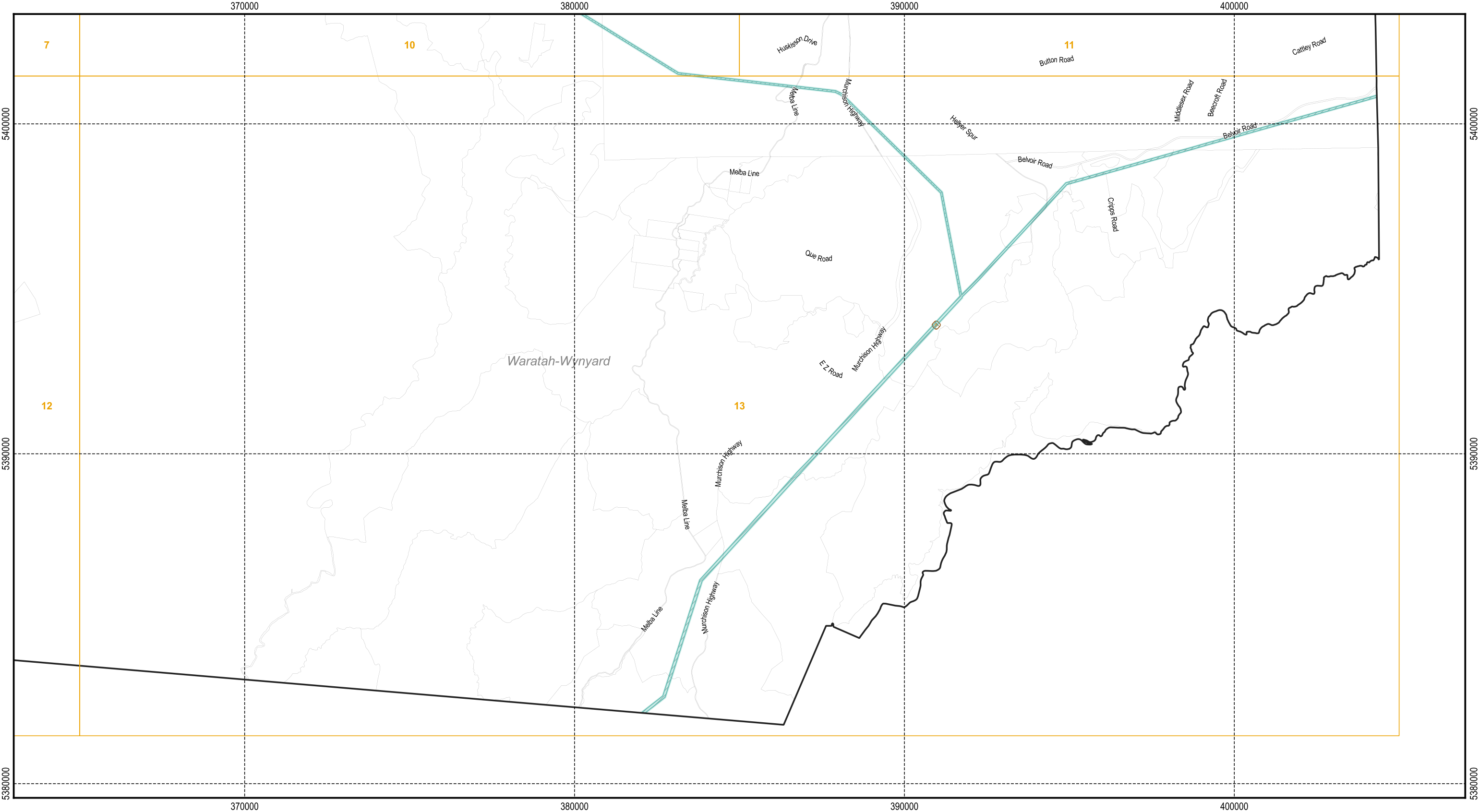
Map 12 of 24

1,000 2,000 3,000 4,000 5,000 m

Scale: 1:110,000 when printed at A3
Coordinate system: GDA94 MGA Zone 55
Planning data from Waratah-Wynyard Council
Base topographic data from the LIST © State of Tasmania
Print Date: 18/02/2022 Cadastre Date: 04/02/2022



Tasmanian Planning Scheme - Electricity Transmission Infrastructure Protection Code: Waratah-Wynyard Local Provisions Schedule



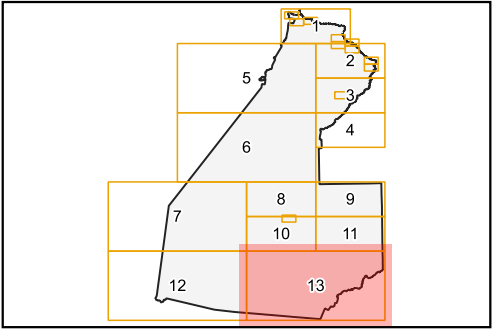
Legend

Communications station buffer area	Inner protection area	Substation facility buffer area
Electricity transmission corridor	Substation facility	Cadastral parcels

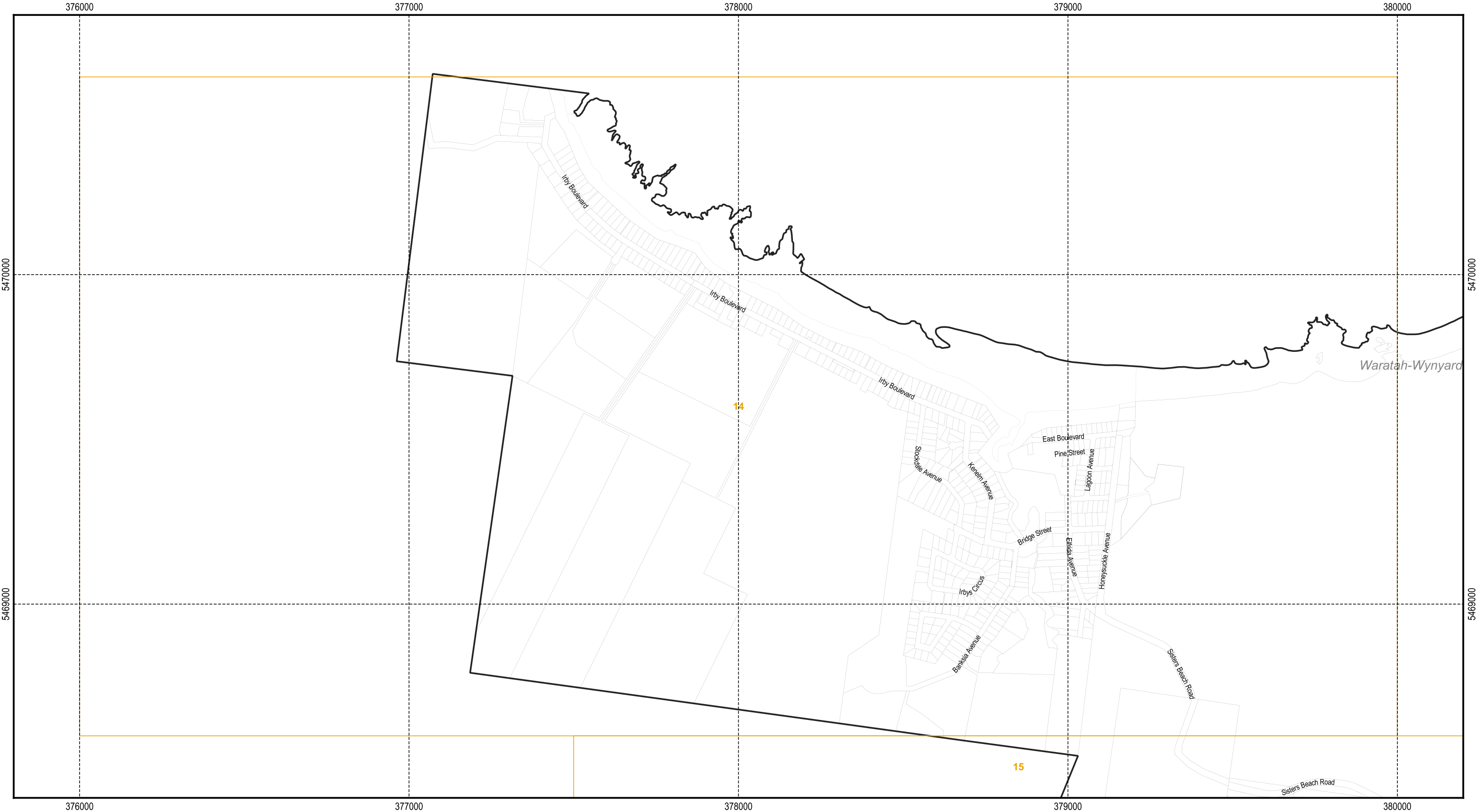
Map 13 of 24

1,000 2,000 3,000 4,000 5,000 m

Scale: 1:110,000 when printed at A3
 Coordinate system: GDA94 MGA Zone 55
 Planning data from Waratah-Wynyard Council
 Base topographic data from the LIST © State of Tasmania
 Print Date: 18/02/2022 Cadastre Date: 04/02/2022



Tasmanian Planning Scheme - Electricity Transmission Infrastructure Protection Code: Waratah-Wynyard Local Provisions Schedule



Legend

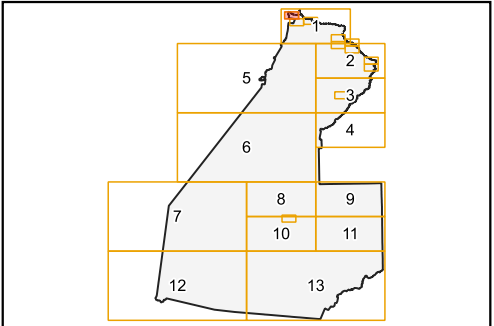
Communications station buffer area	Inner protection area	Substation facility buffer area
Electricity transmission corridor	Substation facility	Cadastral parcels

N

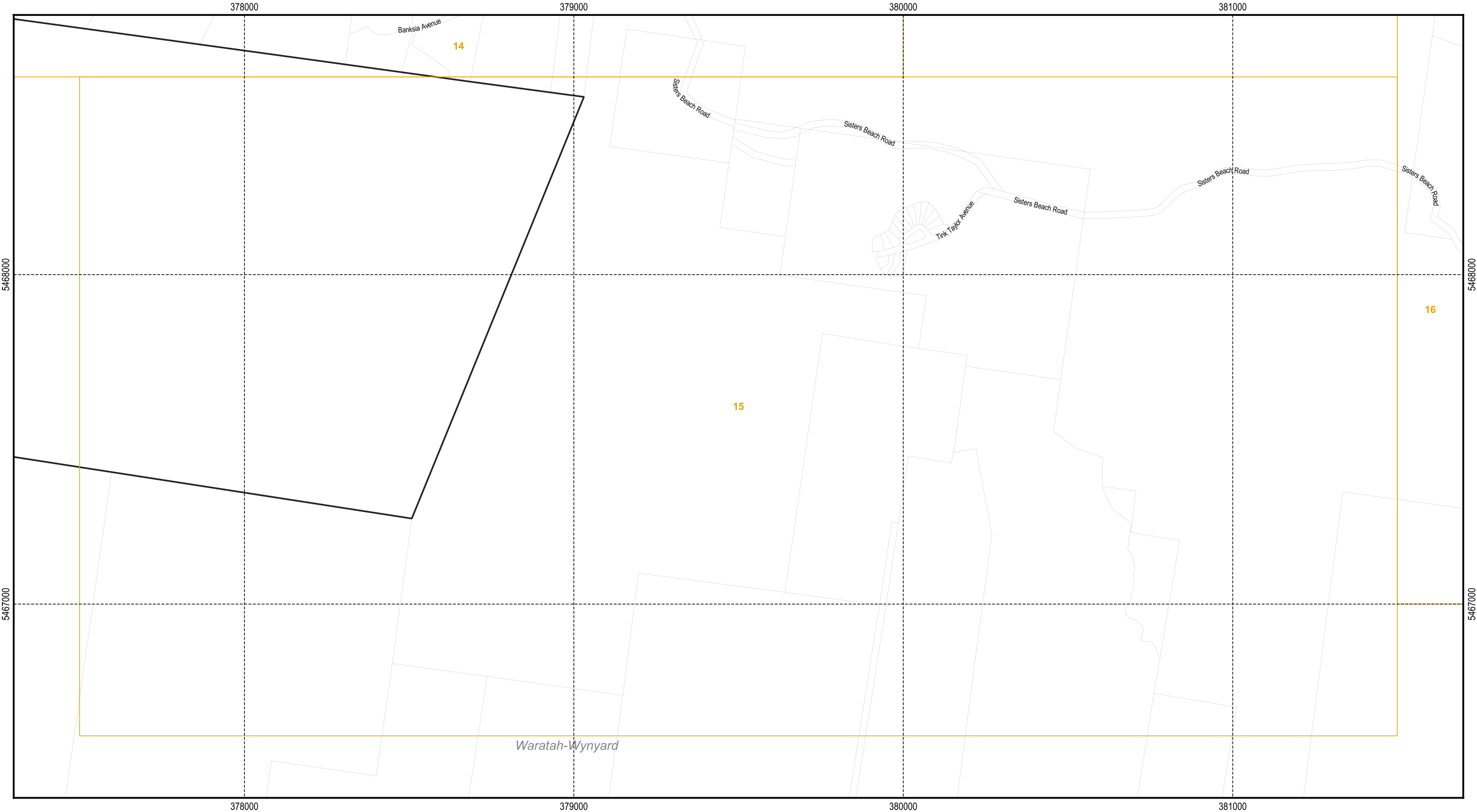
Map 14 of 24

100 200 300 400 500 m

Scale: 1:11,000 when printed at A3
Coordinate system: GDA94 MGA Zone 55
Planning data from Waratah-Wynyard Council
Base topographic data from the LIST © State of Tasmania
Print Date: 18/02/2022 Cadastre Date: 04/02/2022



Tasmanian Planning Scheme - Electricity Transmission Infrastructure Protection Code: Waratah-Wynyard Local Provisions Schedule



Legend

Communications station buffer area

Electricity transmission corridor

Inner protection area

Substation facility

Substation facility buffer area

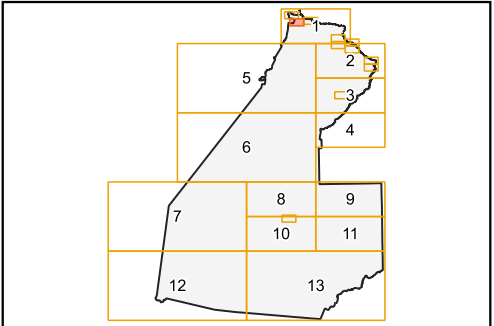
Cadastral parcels

N

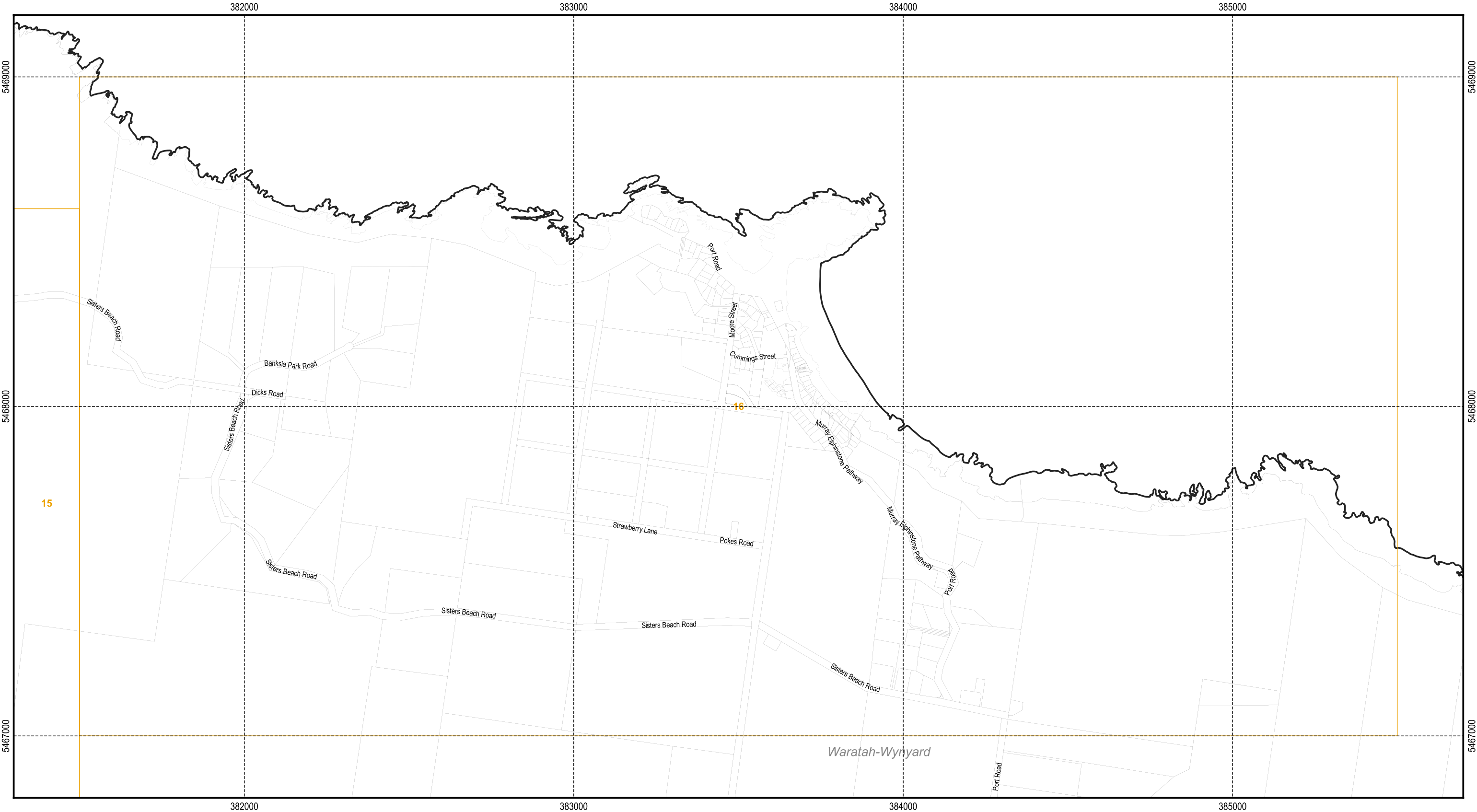
Map 15 of 24

100 200 300 400 500 m

Scale: 1:11,000 when printed at A3
Coordinate system: GDA94 MGA Zone 55
Planning data from Waratah-Wynyard Council
Base topographic data from the LIST © State of Tasmania
Print Date: 18/02/2022 Cadastre Date: 04/02/2022



Tasmanian Planning Scheme - Electricity Transmission Infrastructure Protection Code: Waratah-Wynyard Local Provisions Schedule



Communications station buffer area

Electricity transmission corridor

Inner protection area

Substation facility

Substation facility buffer area

Cadastral parcels

N

Map 16 of 24

100200300400500 m

Scale: 1:11,000 when printed at A3

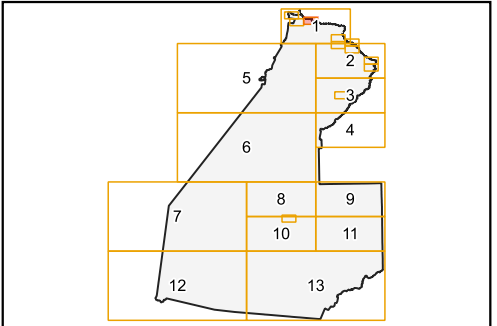
Coordinate system: GDA94 MGA Zone 55

Planning data from Waratah-Wynyard Council

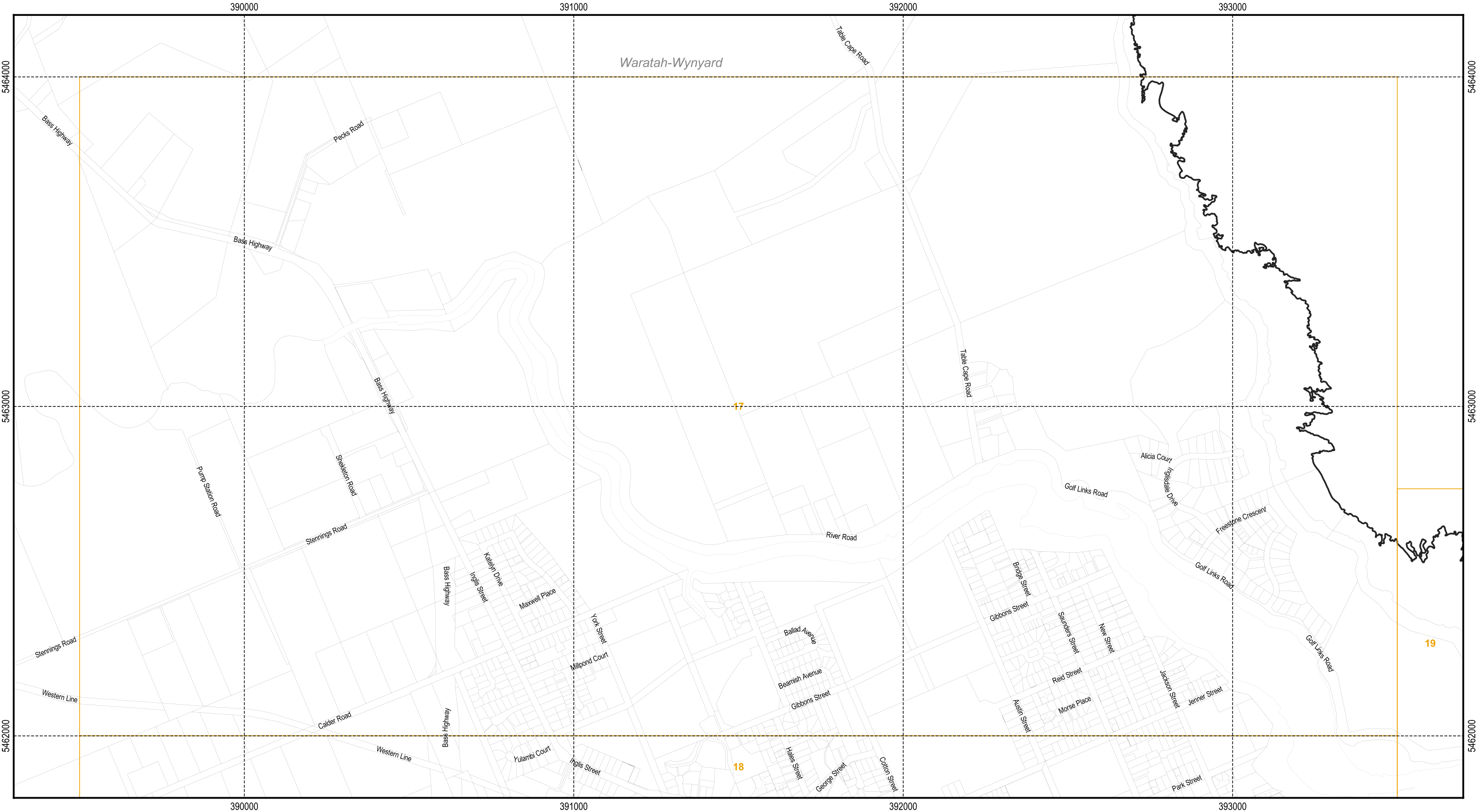
Base topographic data from the LIST © State of Tasmania

Print Date: 18/02/2022 Cadastre Date: 04/02/2022

WARATAH
WYNYARD
COUNCIL



Tasmanian Planning Scheme - Electricity Transmission Infrastructure Protection Code: Waratah-Wynyard Local Provisions Schedule



Communications station buffer area

Electricity transmission corridor

Inner protection area

Substation facility

Substation facility buffer area

Cadastral parcels

N

Map 17 of 24

100

200

300

400

500 m

WARATAH WYNYARD

Council

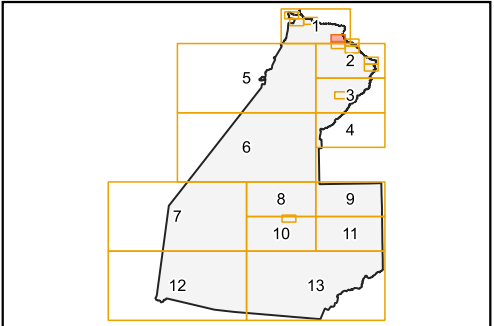
Scale: 1:11,000 when printed at A3

Coordinate system: GDA94 MGA Zone 55

Planning data from Waratah-Wynyard Council

Base topographic data from the LIST © State of Tasmania

Print Date: 18/02/2022 Cadastre Date: 04/02/2022



Tasmanian Planning Scheme - Electricity Transmission Infrastructure Protection Code: Waratah-Wynyard Local Provisions Schedule



Communications station buffer area

Electricity transmission corridor

Inner protection area

Substation facility

Substation facility buffer area

Cadastral parcels

N

Map 18 of 24

100200300400500 m

Scale: 1:11,000 when printed at A3

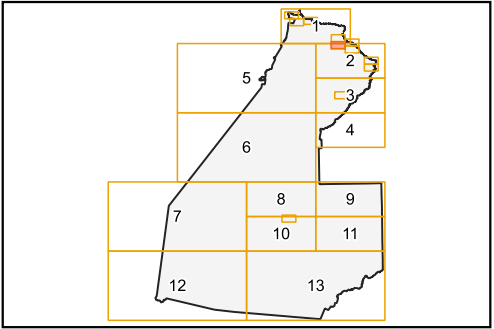
Coordinate system: GDA94 MGA Zone 55

Planning data from Waratah-Wynyard Council

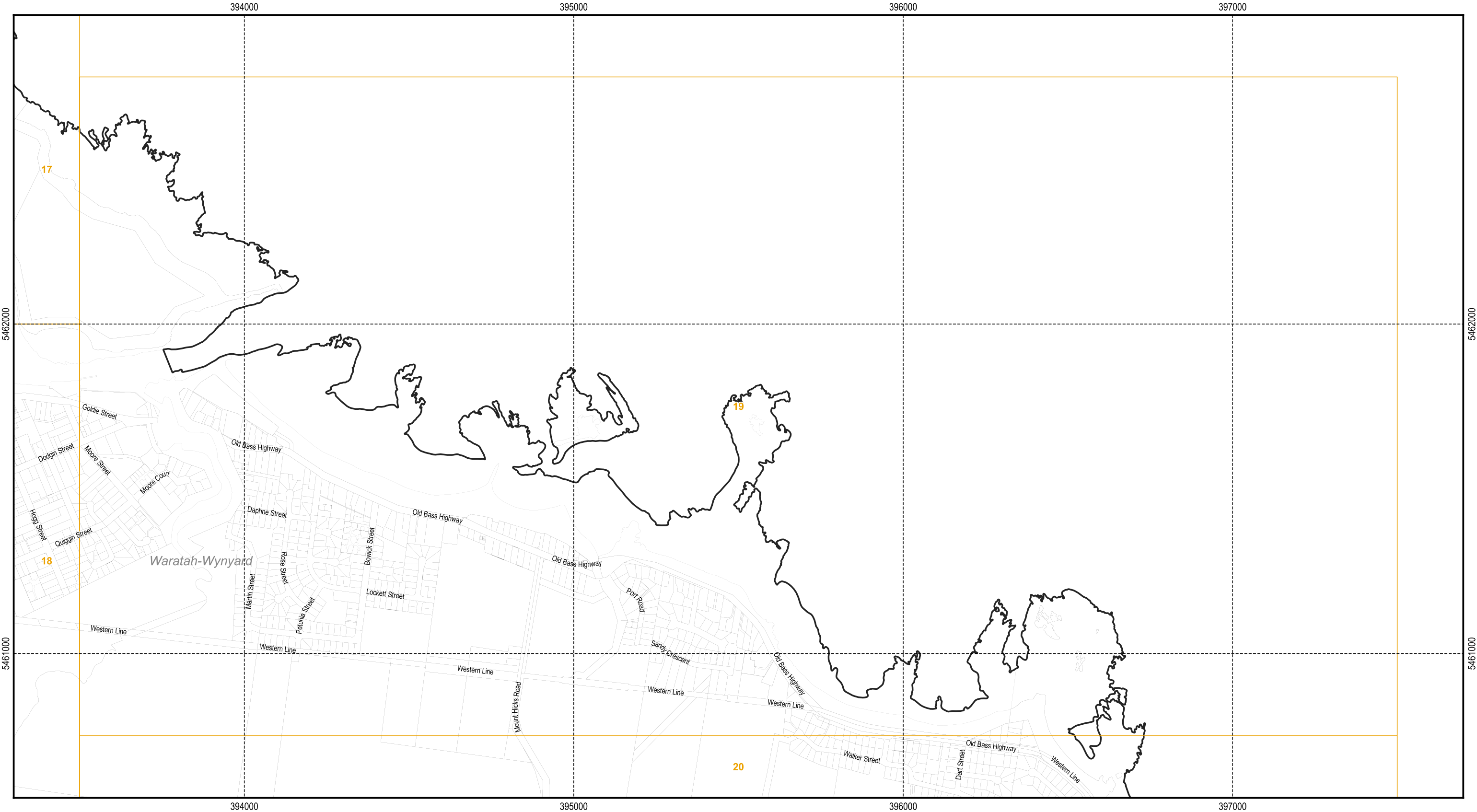
Base topographic data from the LIST © State of Tasmania

Print Date: 18/02/2022 Cadastre Date: 04/02/2022

WARATAH
WYNYARD
COUNCIL



Tasmanian Planning Scheme - Electricity Transmission Infrastructure Protection Code: Waratah-Wynyard Local Provisions Schedule



Communications station buffer area

Electricity transmission corridor

Inner protection area

Substation facility

Substation facility buffer area

Cadastral parcels

N

100 200 300 400 500 m

Map 19 of 24

Scale: 1:11,000 when printed at A3

Coordinate system: GDA94 MGA Zone 55

Planning data from Waratah-Wynyard Council

Base topographic data from the LIST © State of Tasmania

Print Date: 18/02/2022 Cadastre Date: 04/02/2022

WARATAH WYNYARD COUNCIL

1 2 3 4 5

6 7 8 9 10 11

12 13

Tasmanian Planning Scheme - Electricity Transmission Infrastructure Protection Code: Waratah-Wynyard Local Provisions Schedule



Communications station buffer area

Electricity transmission corridor

Inner protection area

Substation facility

Substation facility buffer area

Cadastral parcels

N

Map 20 of 24

100

200

300

400

500 m

WARATAH
WYNYARD
COUNCIL

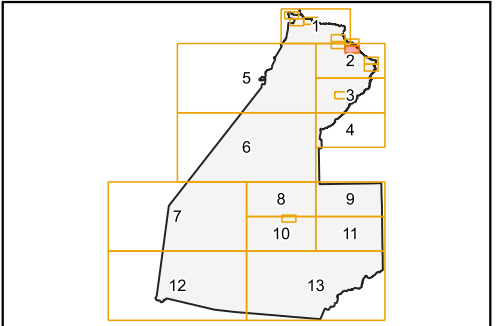
Scale: 1:11,000 when printed at A3

Coordinate system: GDA94 MGA Zone 55

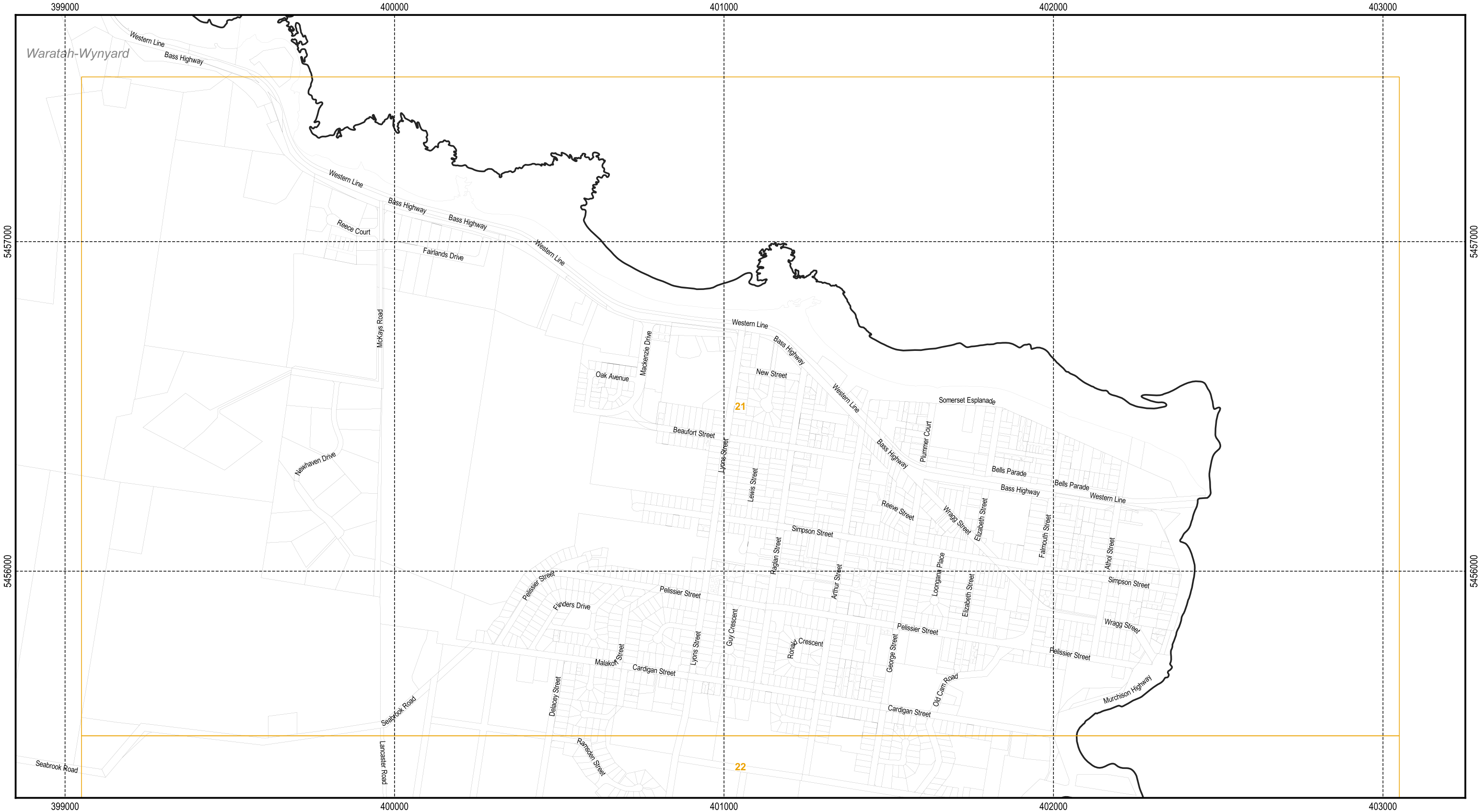
Planning data from Waratah-Wynyard Council

Base topographic data from the LIST © State of Tasmania

Print Date: 18/02/2022 Cadastre Date: 04/02/2022



Tasmanian Planning Scheme - Electricity Transmission Infrastructure Protection Code: Waratah-Wynyard Local Provisions Schedule



Communications station buffer area

Electricity transmission corridor

Inner protection area

Substation facility

Substation facility buffer area

Cadastral parcels

N

Map 21 of 24

100

200

300

400

500 m

WARATAH WYNYARD COUNCIL

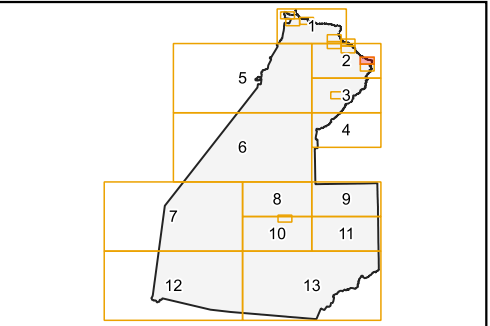
Scale: 1:11,000 when printed at A3

Coordinate system: GDA94 MGA Zone 55

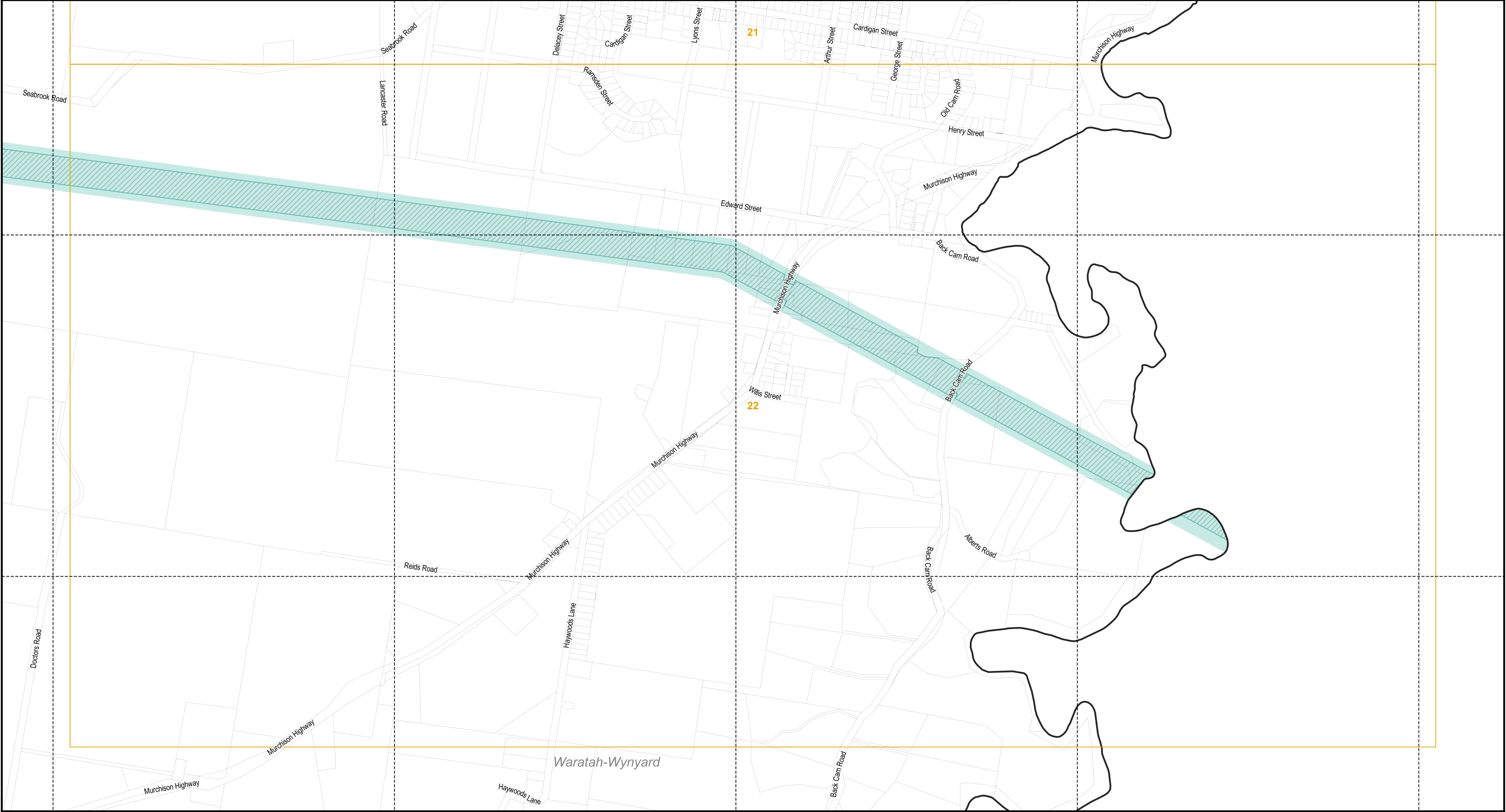
Planning data from Waratah-Wynyard Council

Base topographic data from the LIST © State of Tasmania

Print Date: 18/02/2022 Cadastre Date: 04/02/2022



Tasmanian Planning Scheme - Electricity Transmission Infrastructure Protection Code: Waratah-Wynyard Local Provisions Schedule



Communications station buffer area

Electricity transmission corridor

Inner protection area

Substation facility

Substation facility buffer area

Cadastral parcels

N

Map 22 of 24

100

200

300

400

500 m

WARATAH WYNYARD COUNCIL

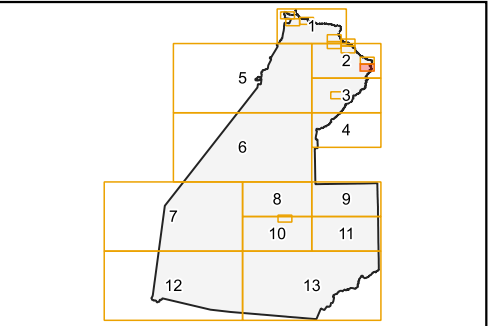
Scale: 1:11,000 when printed at A3

Coordinate system: GDA94 MGA Zone 55

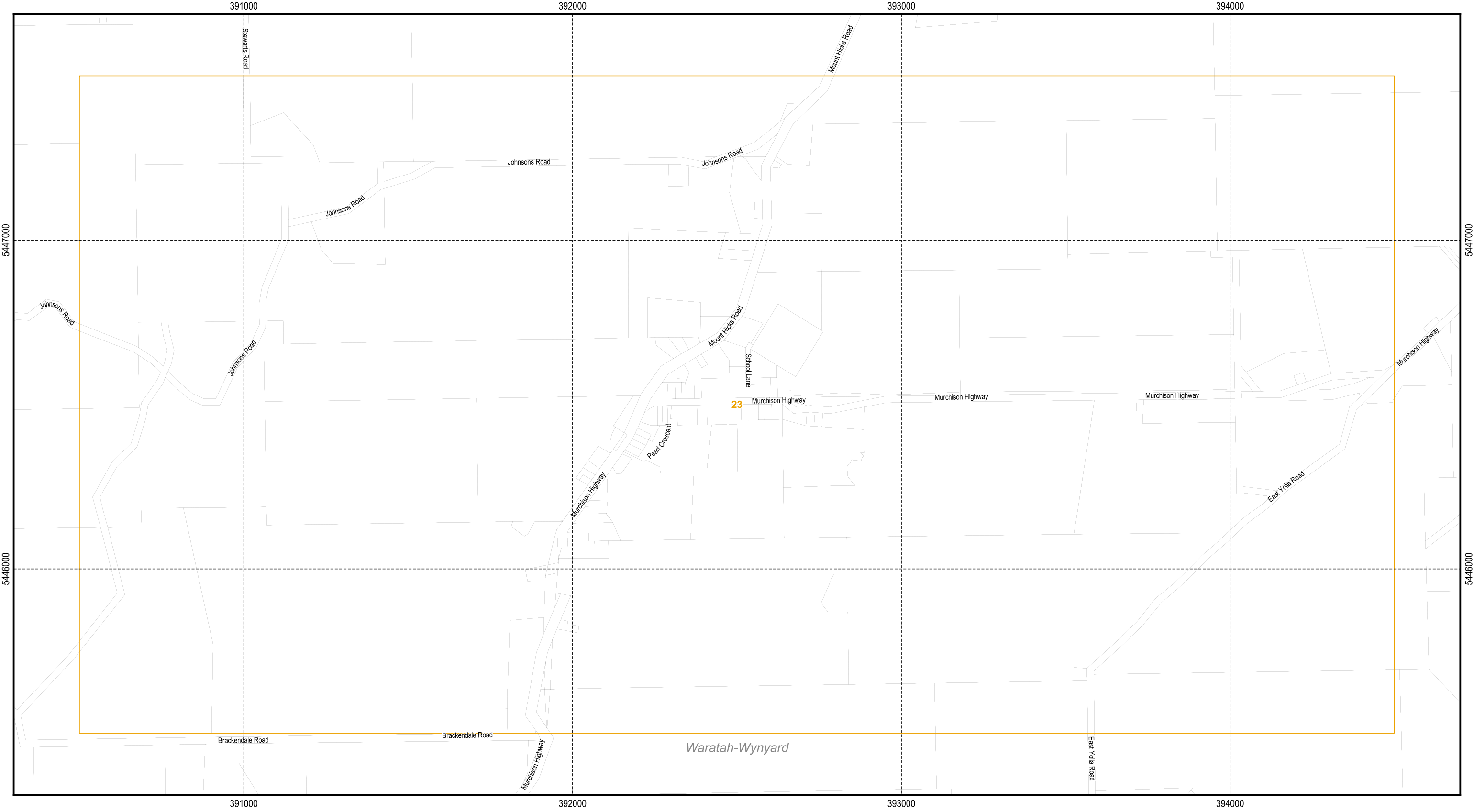
Planning data from Waratah-Wynyard Council

Base topographic data from the LIST © State of Tasmania

Print Date: 18/02/2022 Cadastre Date: 04/02/2022



Tasmanian Planning Scheme - Electricity Transmission Infrastructure Protection Code: Waratah-Wynyard Local Provisions Schedule



Legend

Communications station buffer area

Electricity transmission corridor

Inner protection area

Substation facility

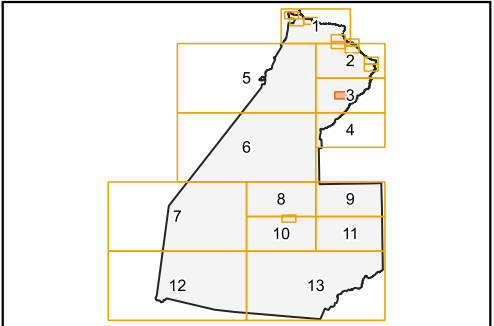
Substation facility buffer area

Cadastral parcels

Map 23 of 24

100 200 300 400 500 m

Scale: 1:11,000 when printed at A3
Coordinate system: GDA94 MGA Zone 55
Planning data from Waratah-Wynyard Council
Base topographic data from the LIST © State of Tasmania
Print Date: 18/02/2022 Cadastre Date: 04/02/2022



Tasmanian Planning Scheme - Electricity Transmission Infrastructure Protection Code: Waratah-Wynyard Local Provisions Schedule



Communications station buffer area

Electricity transmission corridor

Inner protection area

Substation facility

Substation facility buffer area

Cadastral parcels

N

Map 24 of 24

100200300400500 m

WARATAH WYNYARD

COUNCIL

Scale: 1:11,000 when printed at A3

Coordinate system: GDA94 MGA Zone 55

Planning data from Waratah-Wynyard Council

Base topographic data from the LIST © State of Tasmania

Print Date: 18/02/2022 Cadastre Date: 04/02/2022

1

2

3

4

5

6

7

8

9

10

11

12

13