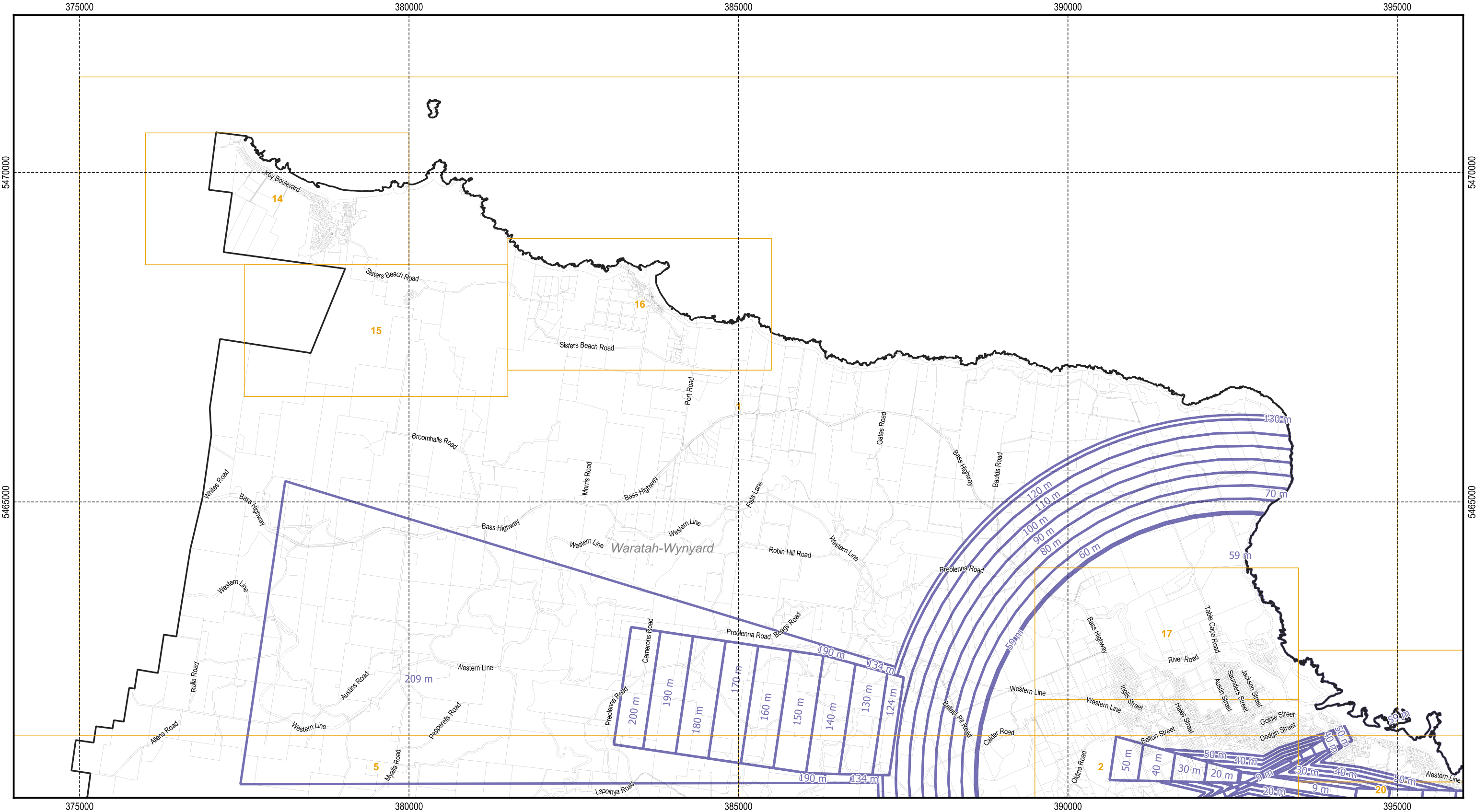


Tasmanian Planning Scheme - Safeguarding of Airports Code: Waratah-Wynyard Local Provisions Schedule




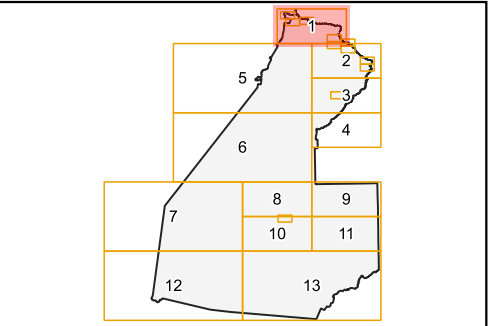
Legend

Airport noise exposure area
 Airport obstacle limitation area
 Cadastral parcels

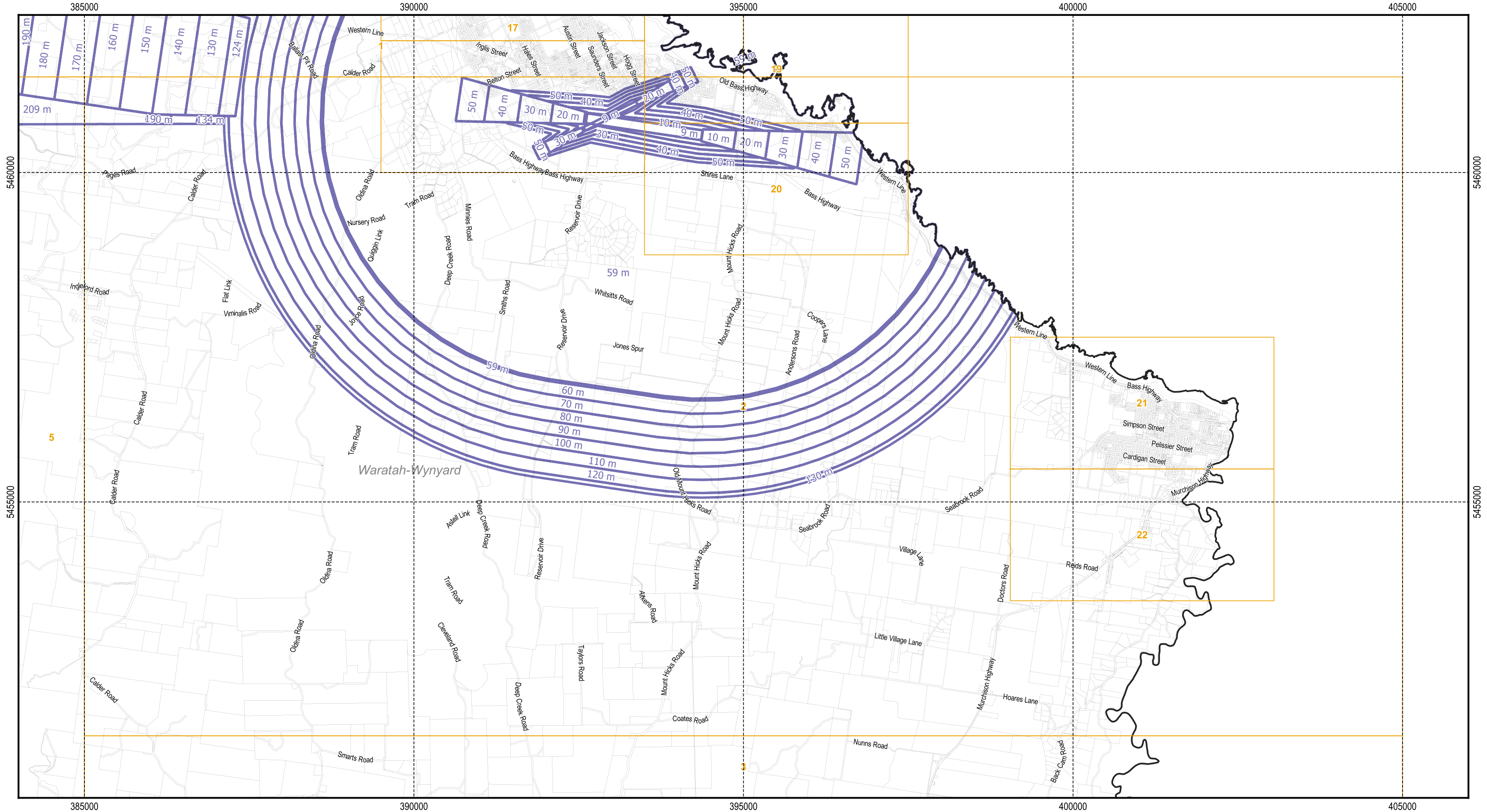
Map 1 of 24

500 1,000 1,500 2,000 2,500 m

Scale: 1:55,000 when printed at A3
 Coordinate system: GDA94 MGA Zone 55
 Planning data from Waratah-Wynyard Council
 Base topographic data from the LIST © State of Tasmania
 Print Date: 18/02/2022 Cadastre Date: 04/02/2022

Tasmanian Planning Scheme - Safeguarding of Airports Code: Waratah-Wynyard Local Provisions Schedule



Legend

Airport noise exposure area

Airport obstacle limitation area

Cadastral parcels

N

Map 2 of 24

500 1,000 1,500 2,000 2,500 m

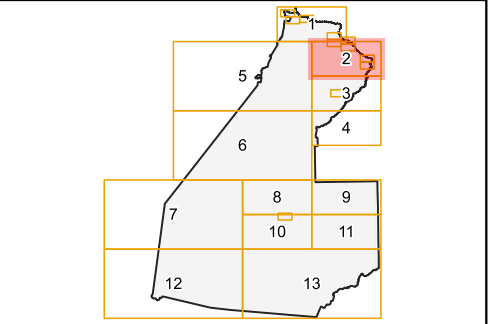
Scale: 1:55,000 when printed at A3

Coordinate system: GDA94 MGA Zone 55

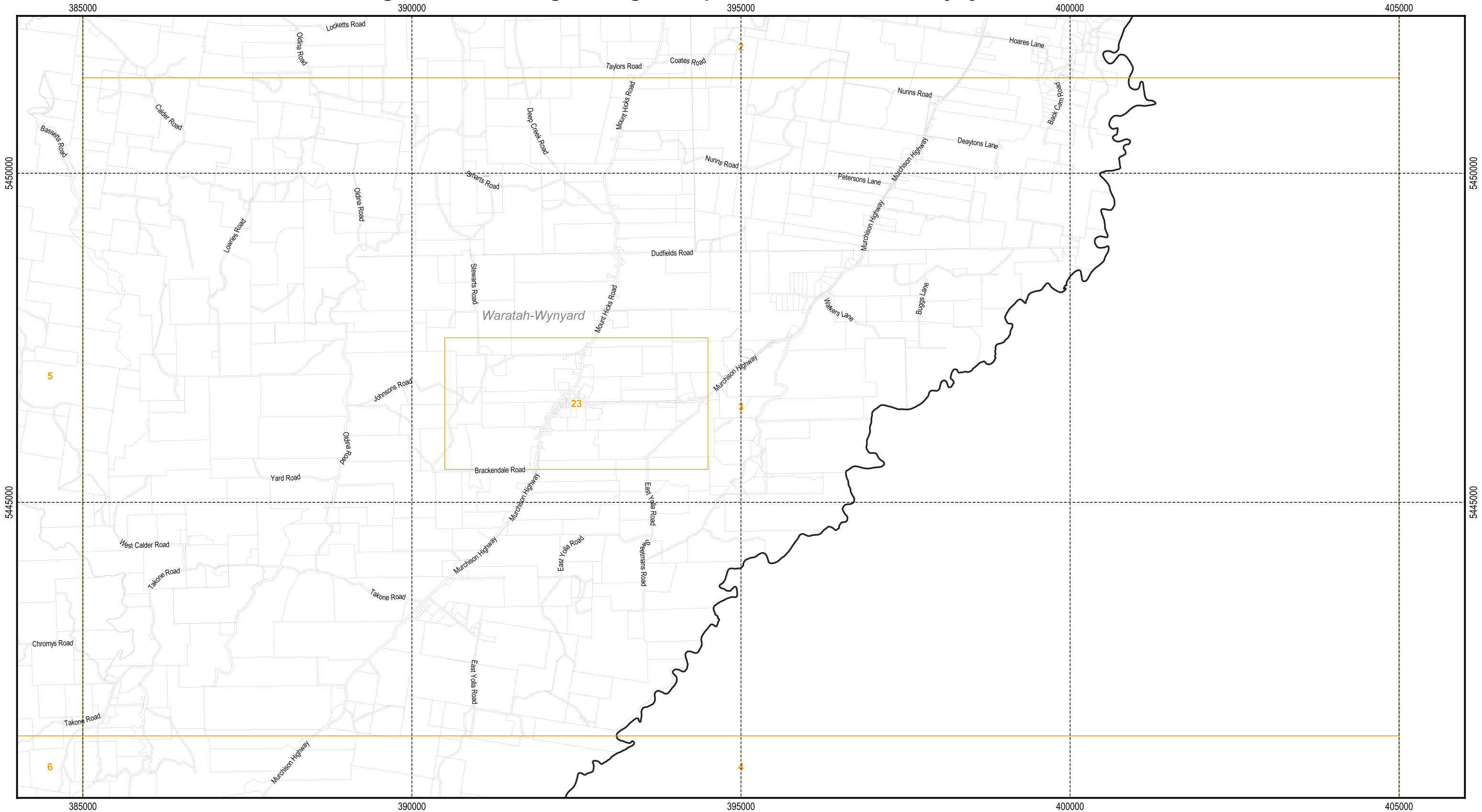
Planning data from Waratah-Wynyard Council

Base topographic data from the LIST © State of Tasmania

Print Date: 18/02/2022 Cadastre Date: 04/02/2022



Tasmanian Planning Scheme - Safeguarding of Airports Code: Waratah-Wynyard Local Provisions Schedule

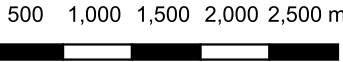


Legend

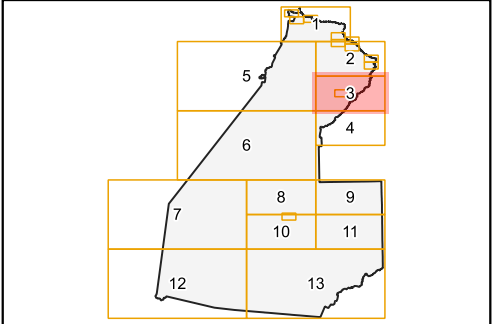
- Airport noise exposure area Airport obstacle limitation area Cadastral parcels



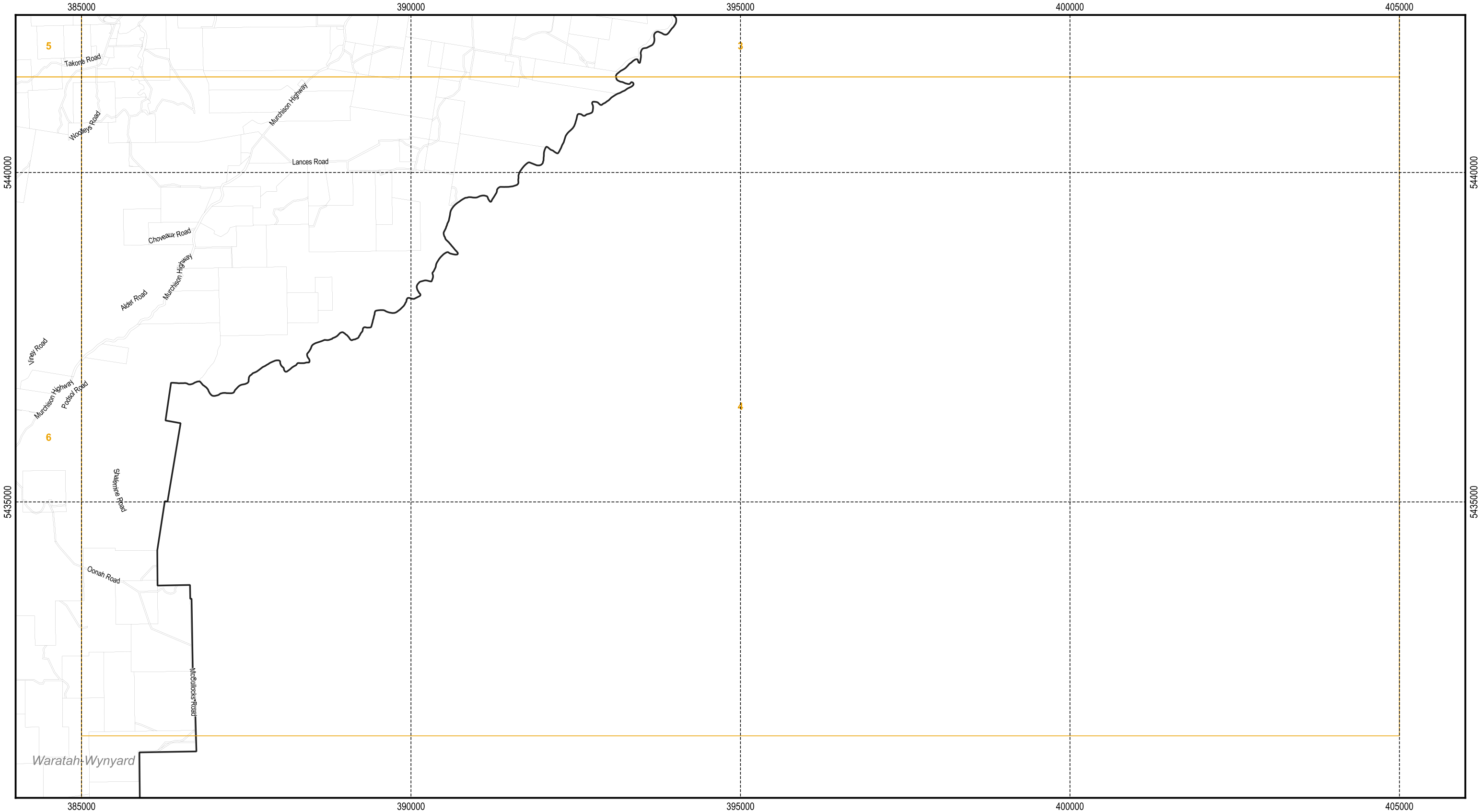
Map 3 of 24



Scale: 1:55,000 when printed at A3
Coordinate system: GDA94 MGA Zone 55
Planning data from Waratah-Wynyard Council
Base topographic data from the LIST © State of Tasmania
Print Date: 18/02/2022 Cadastre Date: 04/02/2022



Tasmanian Planning Scheme - Safeguarding of Airports Code: Waratah-Wynyard Local Provisions Schedule



Legend

- Airport noise exposure area Airport obstacle limitation area Cadastral parcels

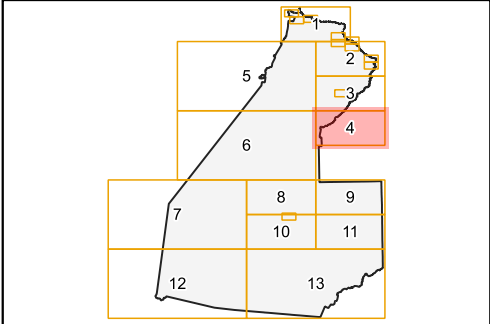


Map 4 of 24

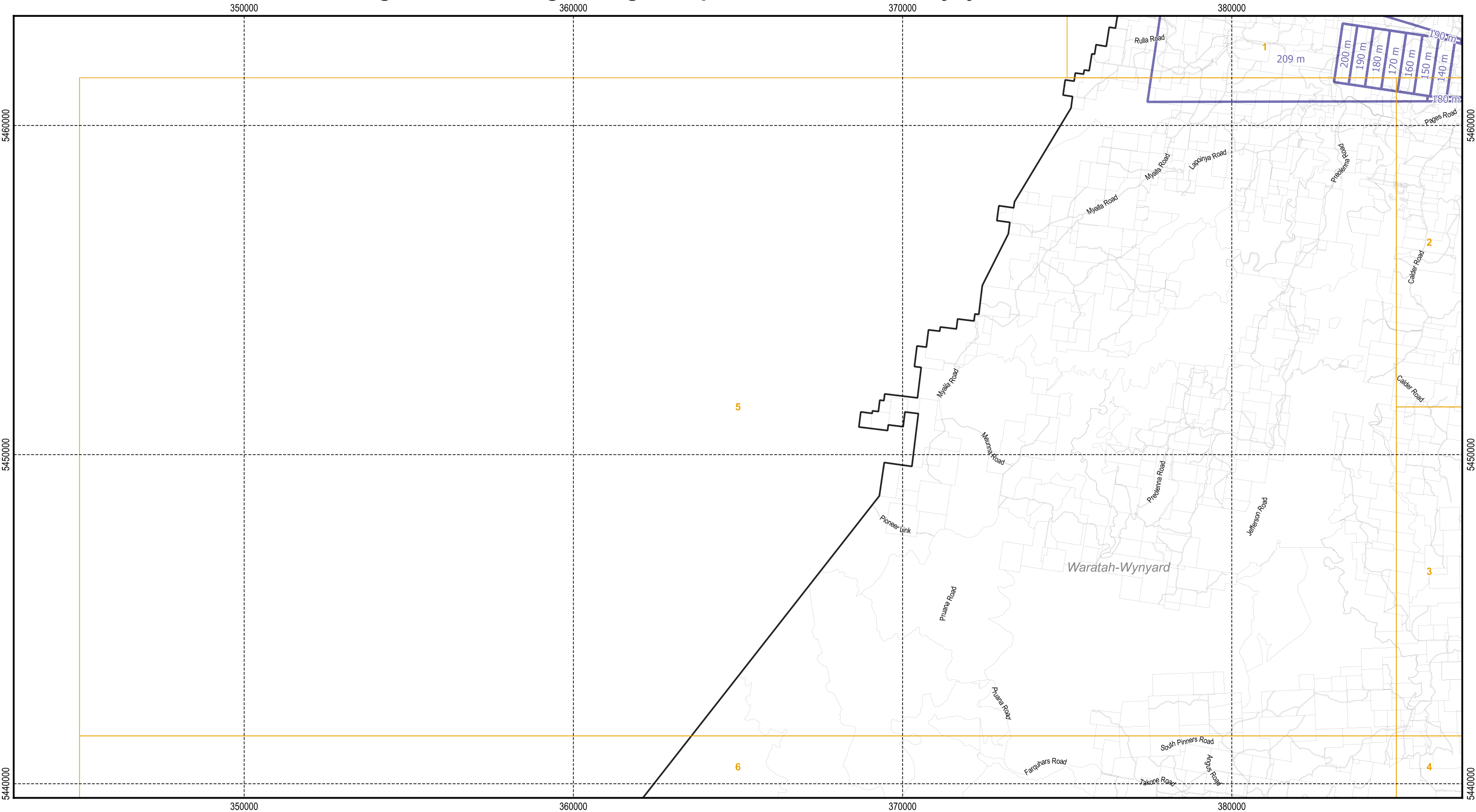
500 1,000 1,500 2,000 2,500 m



Scale: 1:55,000 when printed at A3
Coordinate system: GDA94 MGA Zone 55
Planning data from Waratah-Wynyard Council
Base topographic data from the LIST © State of Tasmania
Print Date: 18/02/2022 Cadastre Date: 04/02/2022



Tasmanian Planning Scheme - Safeguarding of Airports Code: Waratah-Wynyard Local Provisions Schedule



Airport noise exposure area

Airport obstacle limitation area

Cadastral parcels

N

Map 5 of 24

1,000

2,000

3,000

4,000

5,000 m

Scale: 1:110,000 when printed at A3

Coordinate system: GDA94 MGA Zone 55

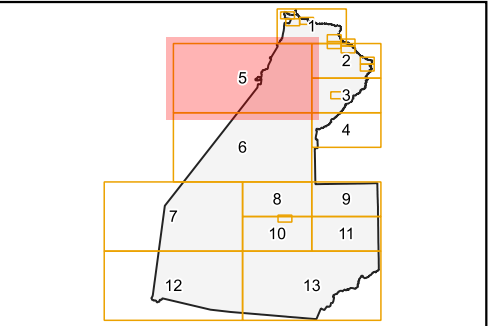
Planning data from Waratah-Wynyard Council

Base topographic data from the LIST © State of Tasmania

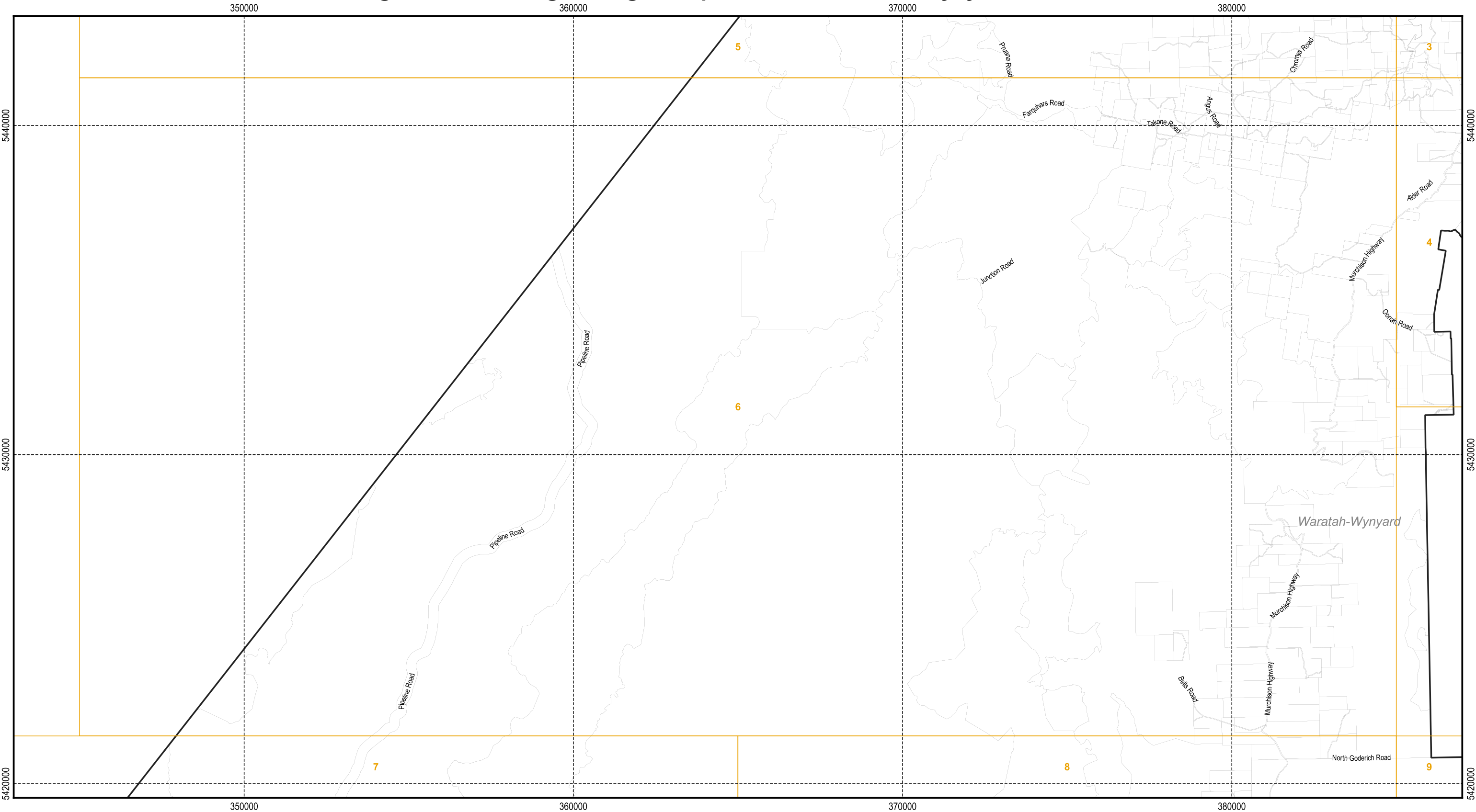
Print Date: 18/02/2022 Cadastre Date: 04/02/2022

WARATAH WYNYARD


COUNCIL





Tasmanian Planning Scheme - Safeguarding of Airports Code: Waratah-Wynyard Local Provisions Schedule




Legend

 Airport noise exposure area


 Airport obstacle limitation area


 Cadastral parcels



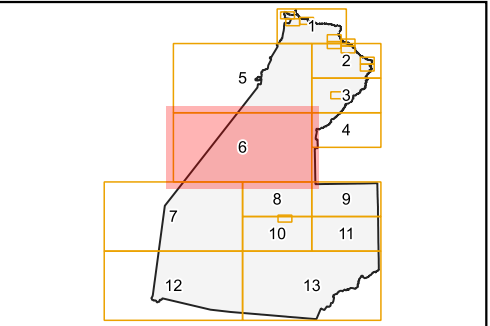
Map 6 of 24

1,000 2,000 3,000 4,000 5,000 m

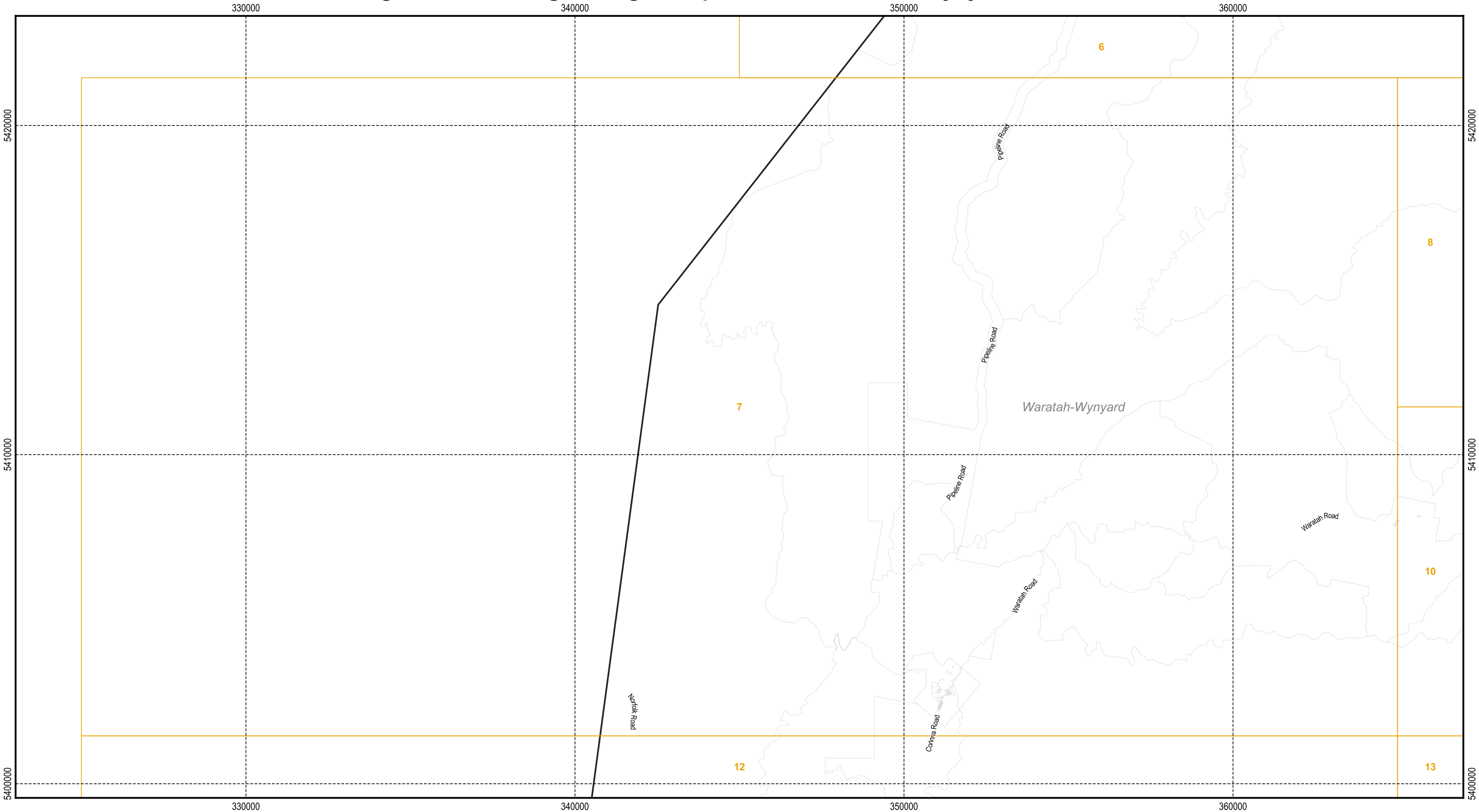




Scale: 1:110,000 when printed at A3
 Coordinate system: GDA94 MGA Zone 55
 Planning data from Waratah-Wynyard Council
 Base topographic data from the LIST © State of Tasmania
 Print Date: 18/02/2022 Cadastre Date: 04/02/2022



Tasmanian Planning Scheme - Safeguarding of Airports Code: Waratah-Wynyard Local Provisions Schedule



Airport noise exposure area

Airport obstacle limitation area

Cadastral parcels

Legend

N

Map 7 of 24

1,000

2,000

3,000

4,000

5,000 m

Scale: 1:110,000 when printed at A3

Coordinate system: GDA94 MGA Zone 55

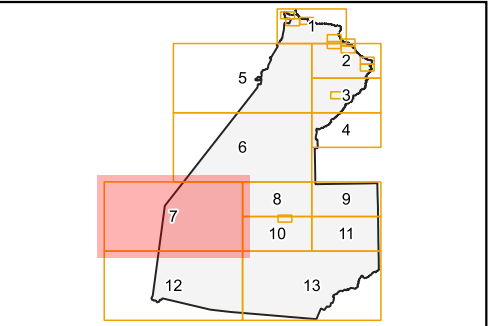
Planning data from Waratah-Wynyard Council

Base topographic data from the LIST © State of Tasmania

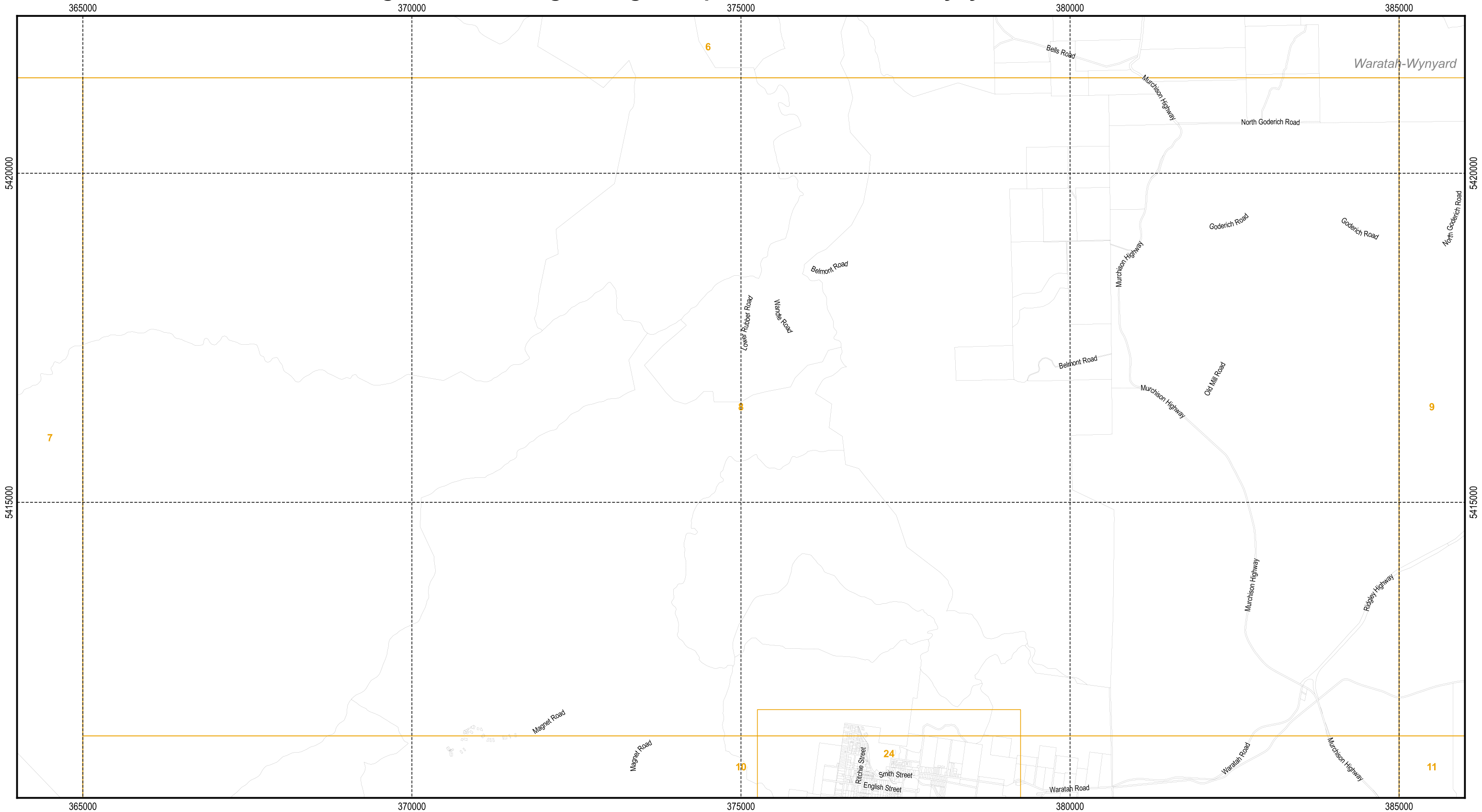
Print Date: 18/02/2022 Cadastre Date: 04/02/2022

WARATAH WYNYARD




COUNCIL




Tasmanian Planning Scheme - Safeguarding of Airports Code: Waratah-Wynyard Local Provisions Schedule




Legend

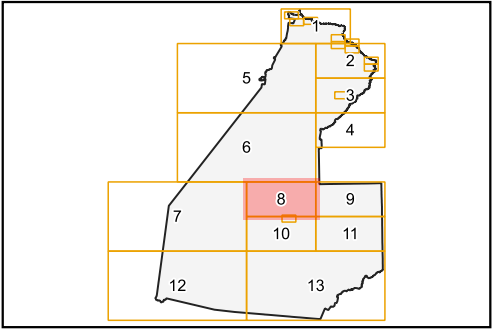
 Airport noise exposure area
  Airport obstacle limitation area
  Cadastral parcels

Map 8 of 24


500 1,000 1,500 2,000 2,500 m
 

Scale: 1:55,000 when printed at A3
 Coordinate system: GDA94 MGA Zone 55
 Planning data from Waratah-Wynyard Council
 Base topographic data from the LIST © State of Tasmania
 Print Date: 18/02/2022 Cadastre Date: 04/02/2022








Tasmanian Planning Scheme - Safeguarding of Airports Code: Waratah-Wynyard Local Provisions Schedule




Legend

 Airport noise exposure area

 Airport obstacle limitation area


 Cadastral parcels




N

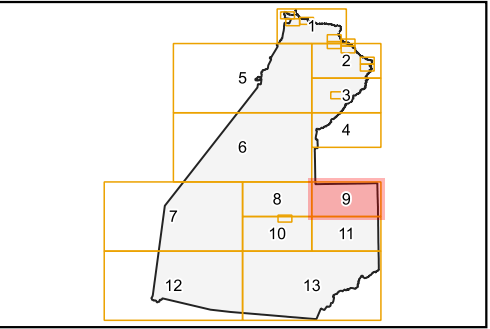
Map 9 of 24

500 1,000 1,500 2,000 2,500 m

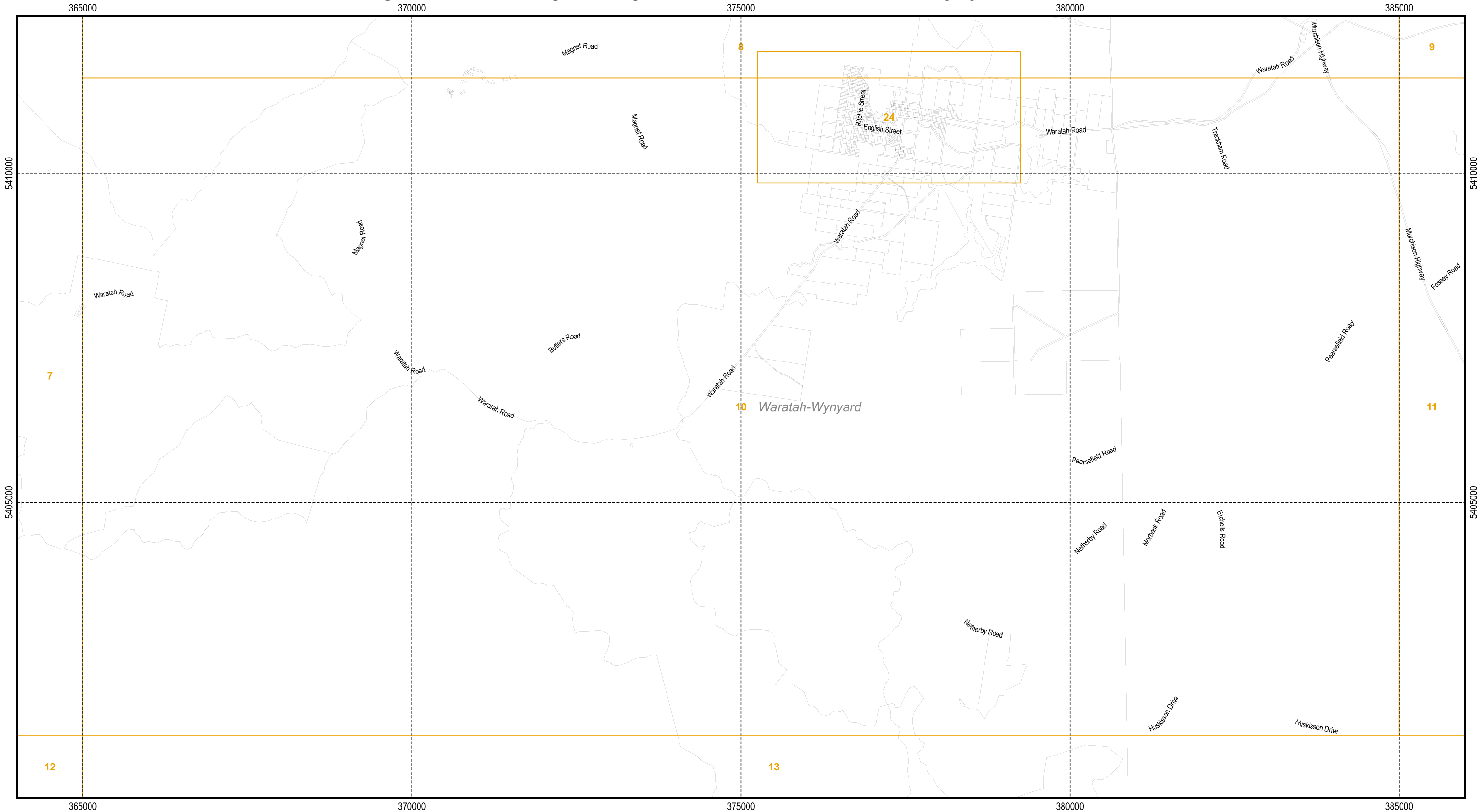


Scale: 1:55,000 when printed at A3
Coordinate system: GDA94 MGA Zone 55
Planning data from Waratah-Wynyard Council
Base topographic data from the LIST © State of Tasmania
Print Date: 18/02/2022 Cadastre Date: 04/02/2022





Tasmanian Planning Scheme - Safeguarding of Airports Code: Waratah-Wynyard Local Provisions Schedule



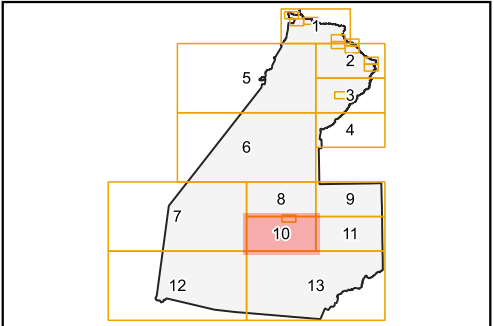
Legend

- Airport noise exposure area
- Airport obstacle limitation area
- Cadastral parcels


Map 10 of 24

500 1,000 1,500 2,000 2,500 m




Scale: 1:55,000 when printed at A3
 Coordinate system: GDA94 MGA Zone 55
 Planning data from Waratah-Wynyard Council
 Base topographic data from the LIST © State of Tasmania
 Print Date: 18/02/2022 Cadastre Date: 04/02/2022



Tasmanian Planning Scheme - Safeguarding of Airports Code: Waratah-Wynyard Local Provisions Schedule

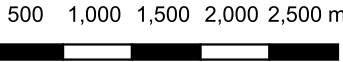


Legend

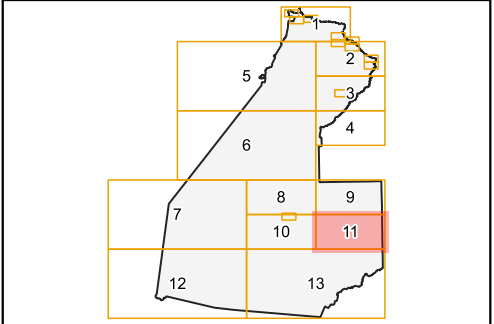
-  Airport noise exposure area  Airport obstacle limitation area  Cadastral parcels



Map 11 of 24




Scale: 1:55,000 when printed at A3
Coordinate system: GDA94 MGA Zone 55
Planning data from Waratah-Wynyard Council
Base topographic data from the LIST © State of Tasmania
Print Date: 18/02/2022 Cadastre Date: 04/02/2022





Tasmanian Planning Scheme - Safeguarding of Airports Code: Waratah-Wynyard Local Provisions Schedule




Legend

 Airport noise exposure area

 Airport obstacle limitation area

 Cadastral parcels



N

Map 12 of 24


1,000

2,000


3,000

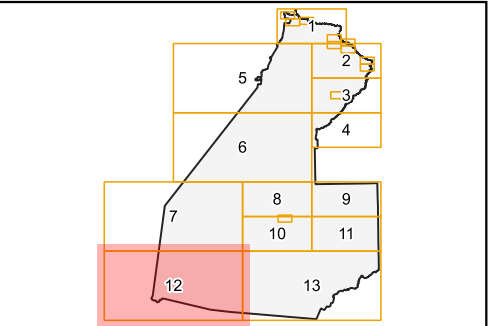
4,000

5,000 m

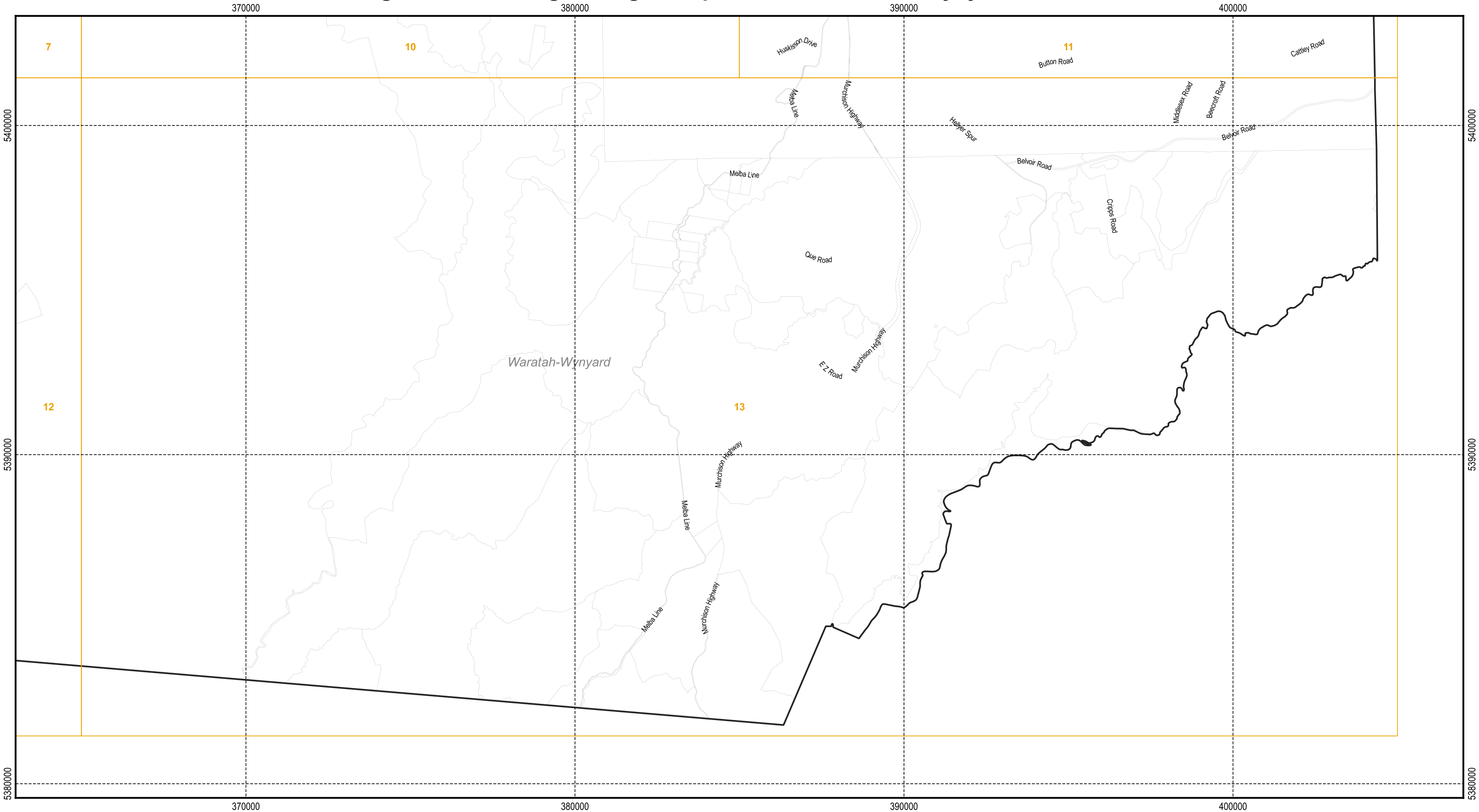


Scale: 1:110,000 when printed at A3
Coordinate system: GDA94 MGA Zone 55
Planning data from Waratah-Wynyard Council
Base topographic data from the LIST © State of Tasmania
Print Date: 18/02/2022 Cadastre Date: 04/02/2022





Tasmanian Planning Scheme - Safeguarding of Airports Code: Waratah-Wynyard Local Provisions Schedule



Airport noise exposure area

Airport obstacle limitation area

Cadastral parcels

N

1,000

2,000

3,000

4,000

5,000 m

Map 13 of 24

Scale: 1:110,000 when printed at A3

Coordinate system: GDA94 MGA Zone 55

Planning data from Waratah-Wynyard Council

Base topographic data from the LIST © State of Tasmania

Print Date: 18/02/2022 Cadastre Date: 04/02/2022

WARATAH WYNYARD COUNCIL

1

2

3

4

5

6

7

8

9

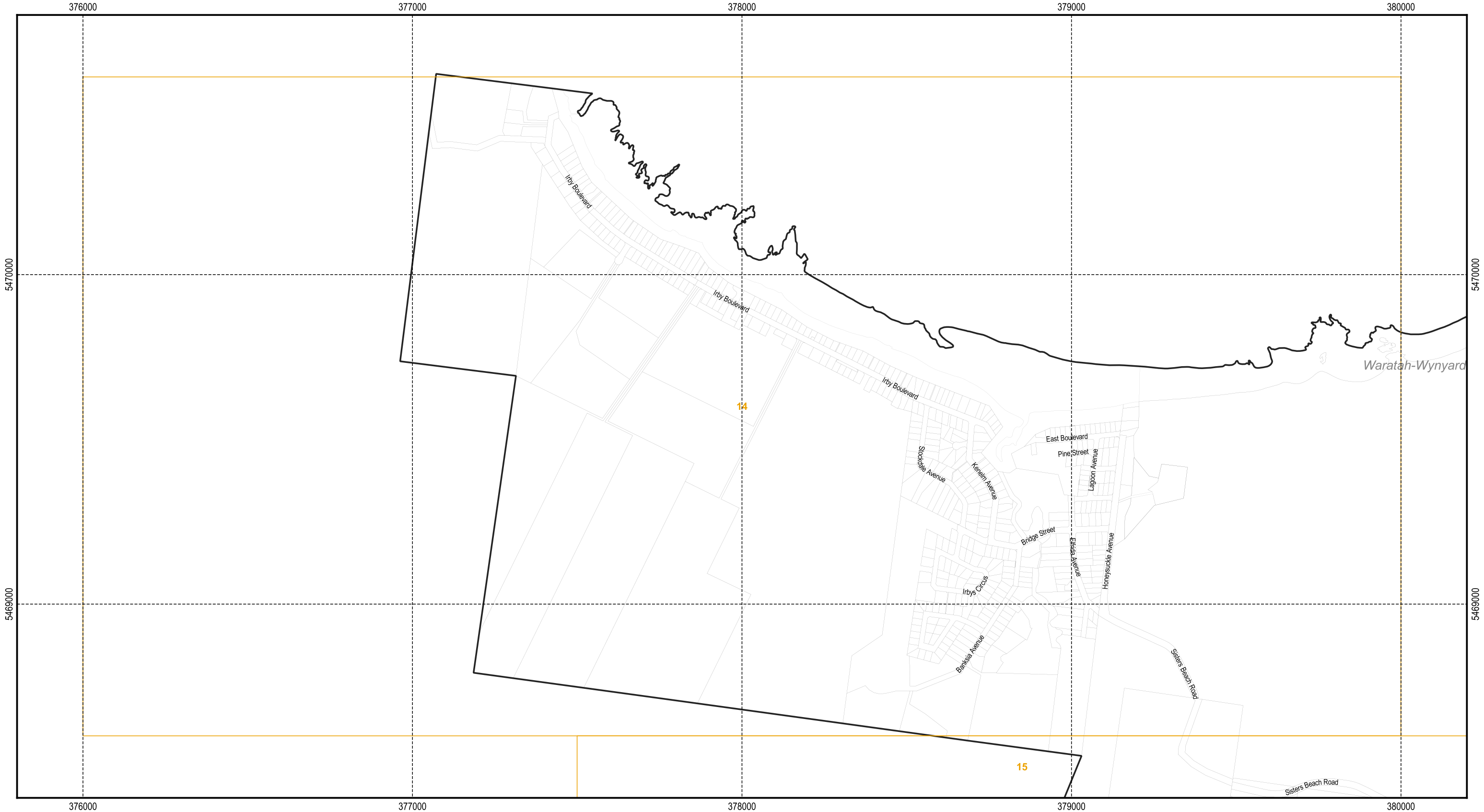
10

11

12

13

Tasmanian Planning Scheme - Safeguarding of Airports Code: Waratah-Wynyard Local Provisions Schedule

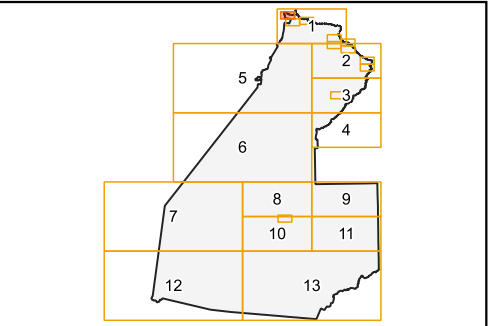


Legend

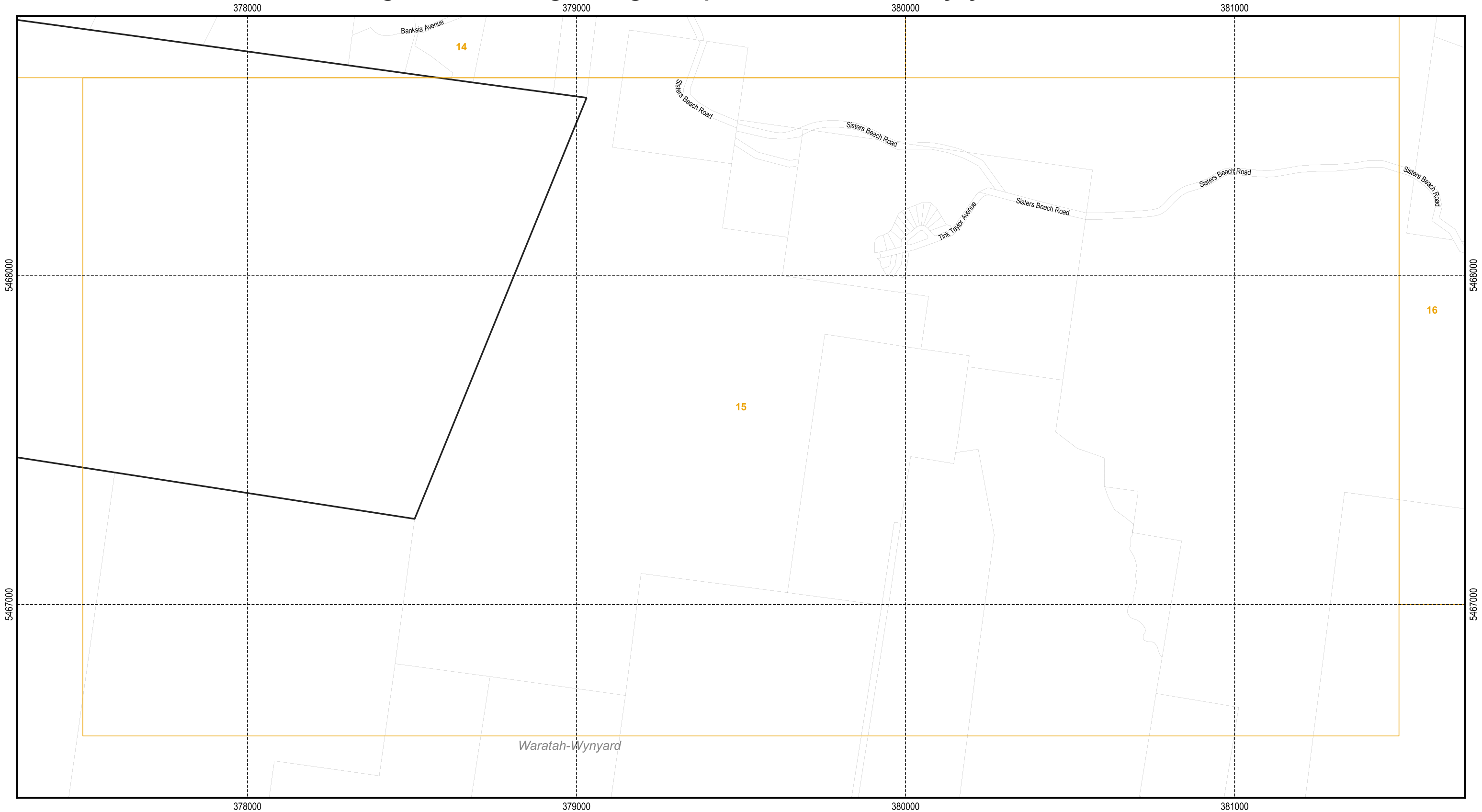
- Airport noise exposure area
- Airport obstacle limitation area
- Cadastral parcels

Map 14 of 24




Scale: 1:11,000 when printed at A3
 Coordinate system: GDA94 MGA Zone 55
 Planning data from Waratah-Wynyard Council
 Base topographic data from the LIST © State of Tasmania
 Print Date: 18/02/2022 Cadastre Date: 04/02/2022



Tasmanian Planning Scheme - Safeguarding of Airports Code: Waratah-Wynyard Local Provisions Schedule




Legend

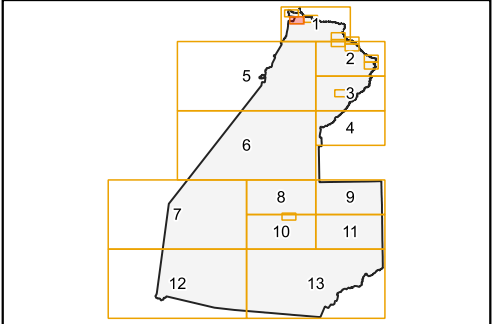
-  Airport noise exposure area  Airport obstacle limitation area  Cadastral parcels



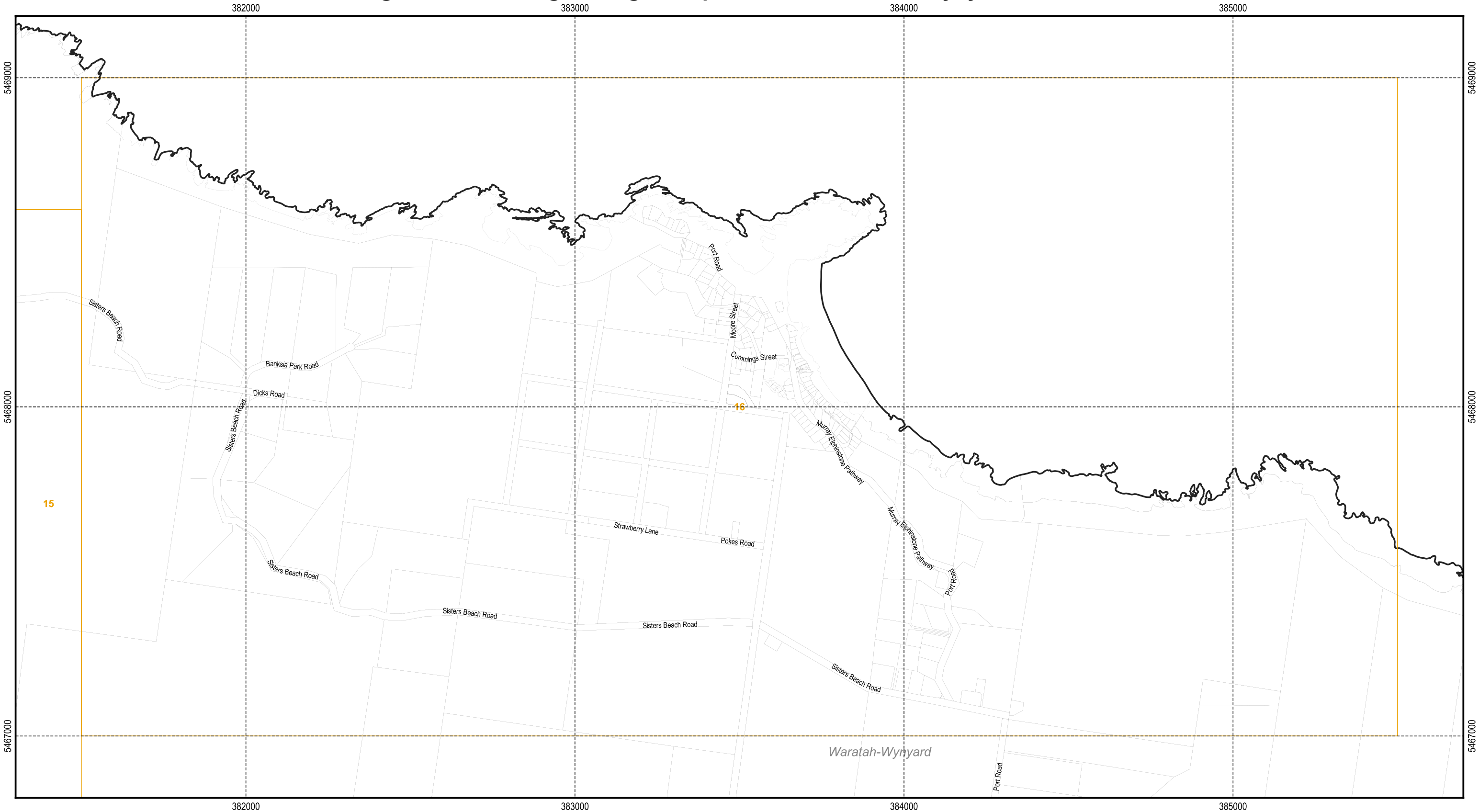
Map 15 of 24



Scale: 1:11,000 when printed at A3
Coordinate system: GDA94 MGA Zone 55
Planning data from Waratah-Wynyard Council
Base topographic data from the LIST © State of Tasmania
Print Date: 18/02/2022 Cadastre Date: 04/02/2022



Tasmanian Planning Scheme - Safeguarding of Airports Code: Waratah-Wynyard Local Provisions Schedule



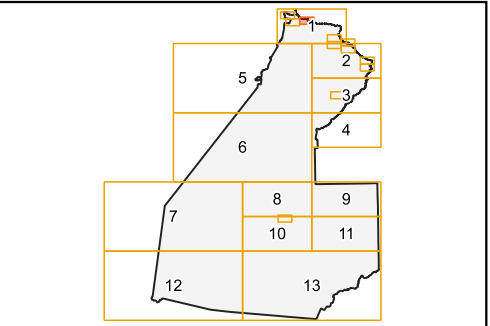
Legend

- Airport noise exposure area
- Airport obstacle limitation area
- Cadastral parcels

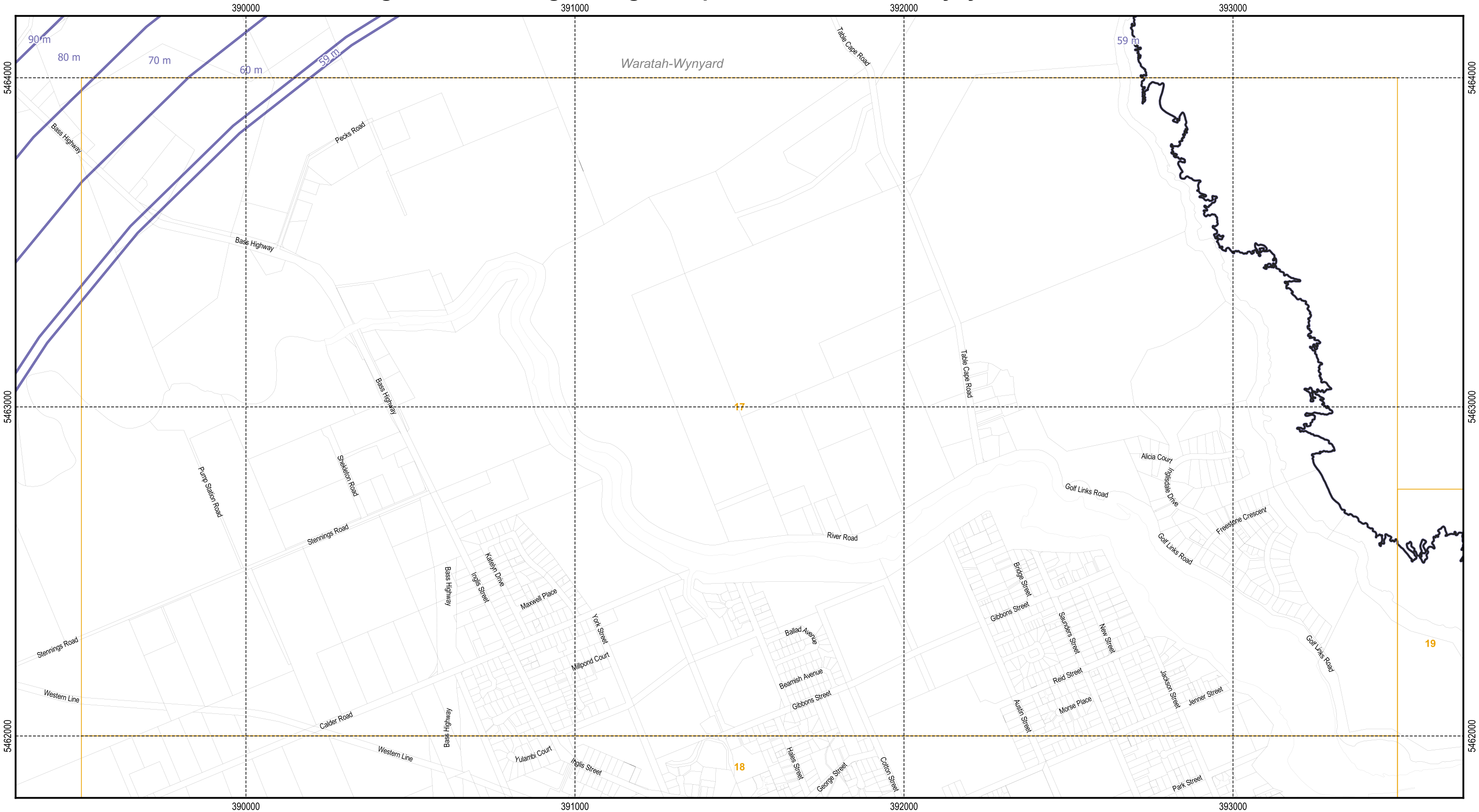
Map 16 of 24

Scale: 1:11,000 when printed at A3
 Coordinate system: GDA94 MGA Zone 55
 Planning data from Waratah-Wynyard Council
 Base topographic data from the LIST © State of Tasmania
 Print Date: 18/02/2022 Cadastre Date: 04/02/2022

WARATAH-WYNYARD COUNCIL



Tasmanian Planning Scheme - Safeguarding of Airports Code: Waratah-Wynyard Local Provisions Schedule



Airport noise exposure area

Airport obstacle limitation area

Cadastral parcels

Legend

N

100 200 300 400 500 m

Map 17 of 24

Scale: 1:11,000 when printed at A3

Coordinate system: GDA94 MGA Zone 55

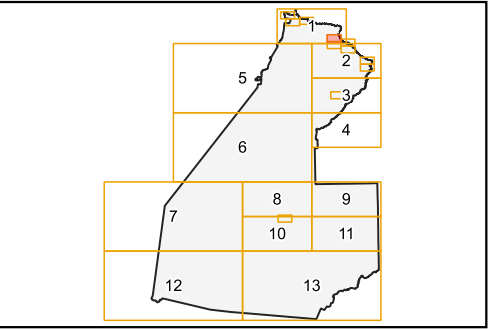
Planning data from Waratah-Wynyard Council

Base topographic data from the LIST © State of Tasmania

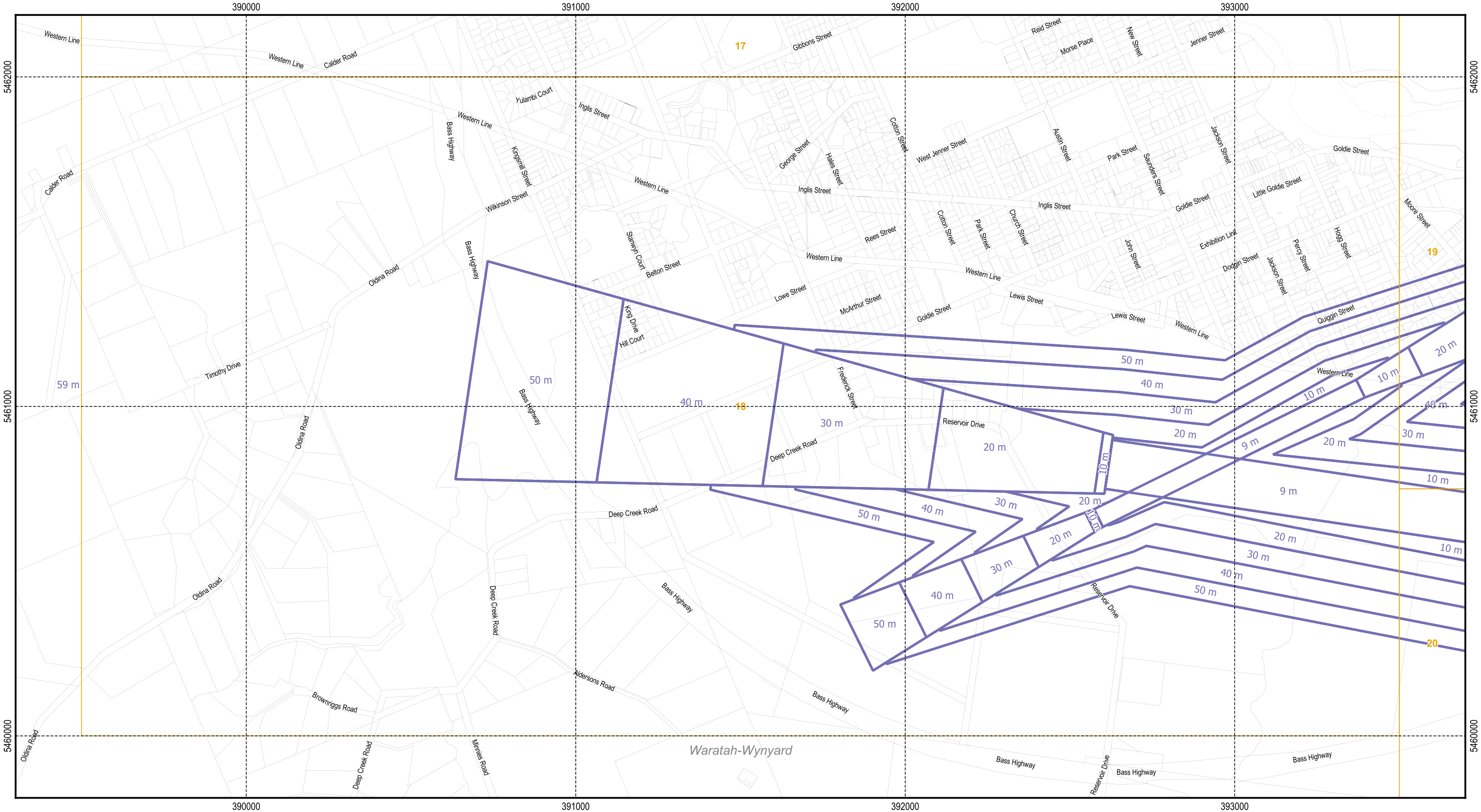
Print Date: 18/02/2022 Cadastre Date: 04/02/2022

WARATAH WYNYARD

Council



Tasmanian Planning Scheme - Safeguarding of Airports Code: Waratah-Wynyard Local Provisions Schedule



Airport noise exposure area

Airport obstacle limitation area

Cadastral parcels

Legend

N

Map 18 of 24

100

200

300

400

500 m

WARATAH-WYNYARD

Council

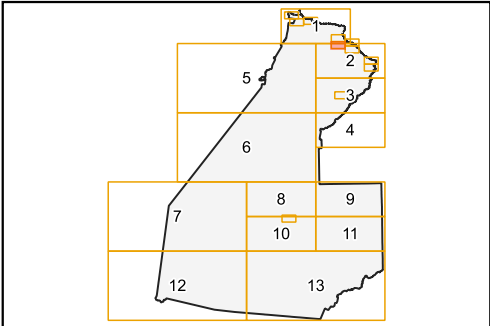
Scale: 1:11,000 when printed at A3

Coordinate system: GDA94 MGA Zone 55

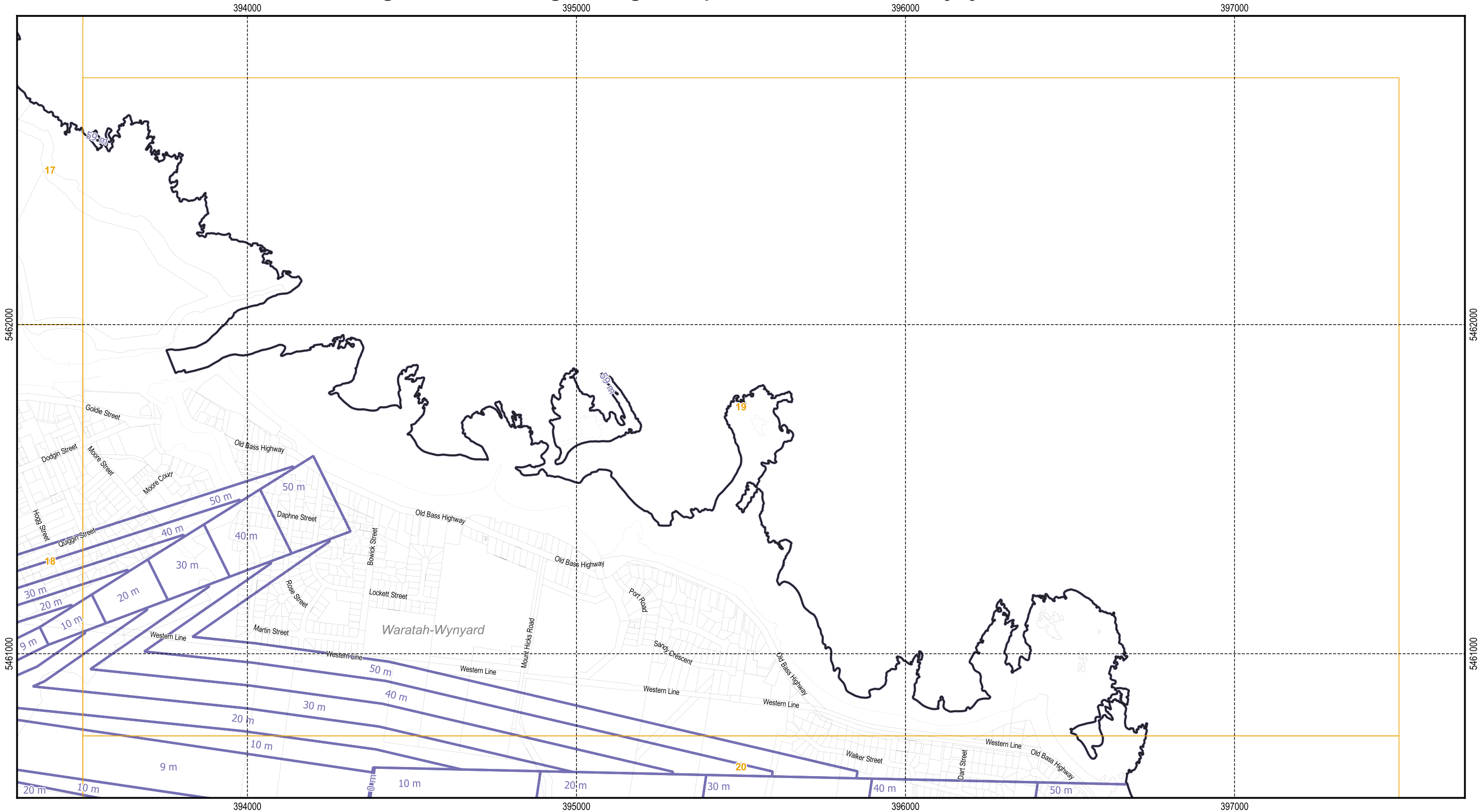
Planning data from Waratah-Wynyard Council

Base topographic data from the LIST © State of Tasmania




Print Date: 18/02/2022 Cadastre Date: 04/02/2022



Tasmanian Planning Scheme - Safeguarding of Airports Code: Waratah-Wynyard Local Provisions Schedule




Legend

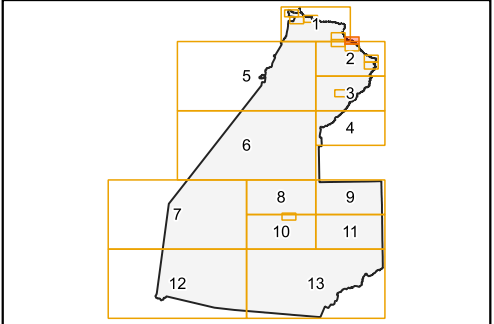
-  Airport noise exposure area  Airport obstacle limitation area  Cadastral parcels



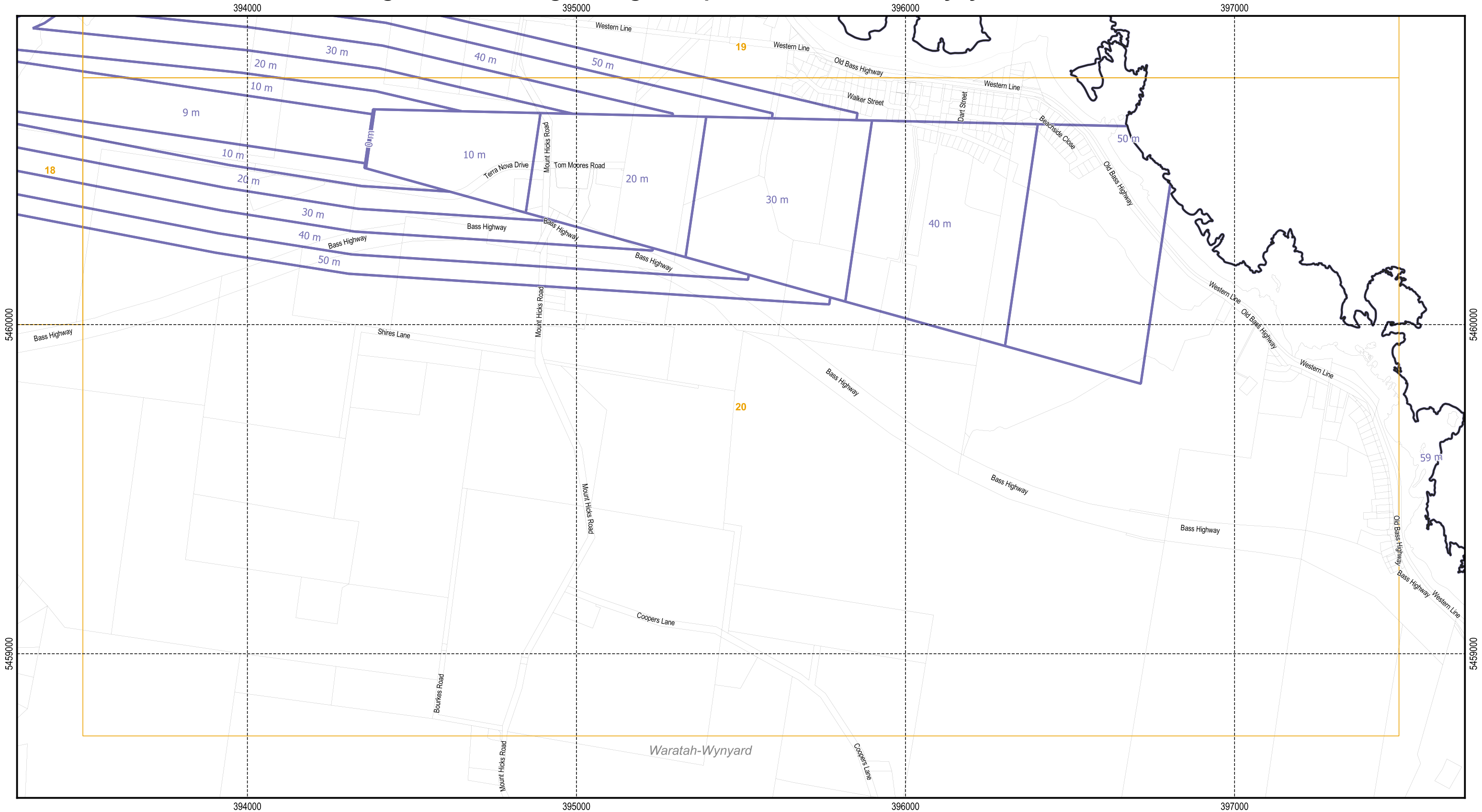
Map 19 of 24



Scale: 1:11,000 when printed at A3
Coordinate system: GDA94 MGA Zone 55
Planning data from Waratah-Wynyard Council
Base topographic data from the LIST © State of Tasmania
Print Date: 18/02/2022 Cadastre Date: 04/02/2022



Tasmanian Planning Scheme - Safeguarding of Airports Code: Waratah-Wynyard Local Provisions Schedule



Legend

Airport noise exposure area

Airport obstacle limitation area

Cadastral parcels

N

100200300400500 m

Map 20 of 24

Scale: 1:11,000 when printed at A3

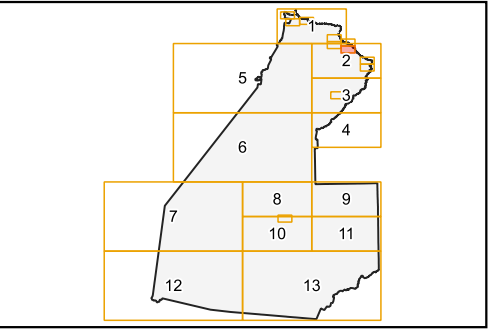
Coordinate system: GDA94 MGA Zone 55

Planning data from Waratah-Wynyard Council

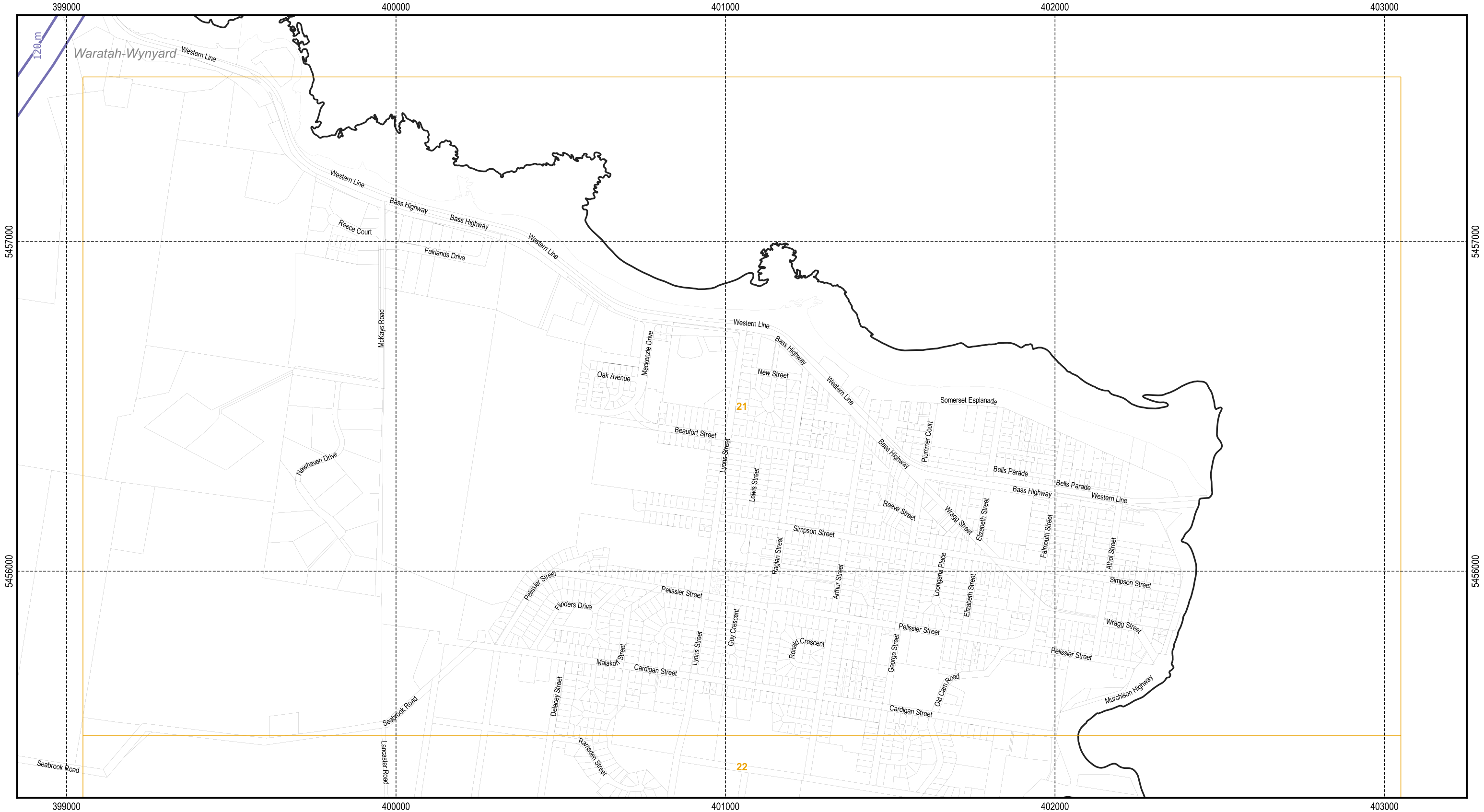
Base topographic data from the LIST © State of Tasmania

Print Date: 18/02/2022 Cadastre Date: 04/02/2022


WARATAH WYNYARD COUNCIL





Tasmanian Planning Scheme - Safeguarding of Airports Code: Waratah-Wynyard Local Provisions Schedule




Legend

 Airport noise exposure area

 Airport obstacle limitation area

 Cadastral parcels



N

Map 21 of 24


100


200

300

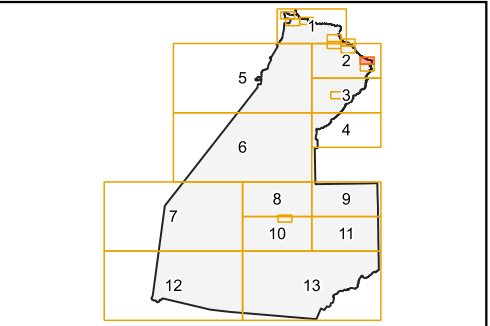
400

500 m





Scale: 1:11,000 when printed at A3
Coordinate system: GDA94 MGA Zone 55
Planning data from Waratah-Wynyard Council
Base topographic data from the LIST © State of Tasmania
Print Date: 18/02/2022 Cadastre Date: 04/02/2022



Tasmanian Planning Scheme - Safeguarding of Airports Code: Waratah-Wynyard Local Provisions Schedule



Airport noise exposure area

Airport obstacle limitation area

Cadastral parcels

N

Map 22 of 24

100

200

300

400

500 m

WARATAH WYNYARD

COUNCIL

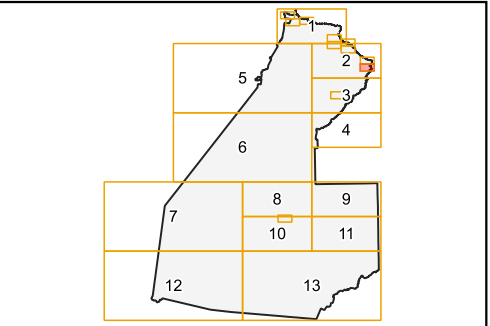
Scale: 1:11,000 when printed at A3

Coordinate system: GDA94 MGA Zone 55

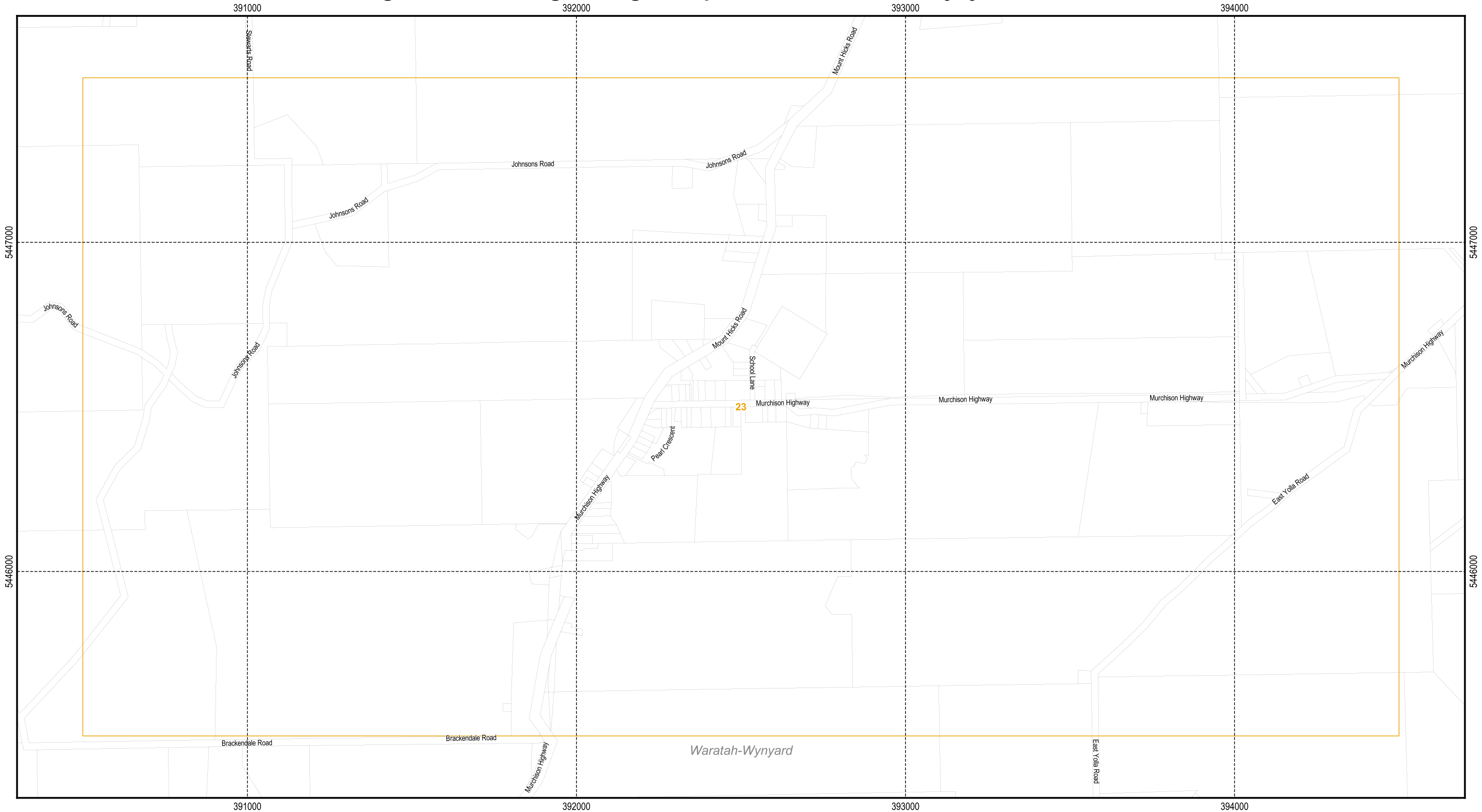
Planning data from Waratah-Wynyard Council

Base topographic data from the LIST © State of Tasmania




Print Date: 18/02/2022 Cadastre Date: 04/02/2022



Tasmanian Planning Scheme - Safeguarding of Airports Code: Waratah-Wynyard Local Provisions Schedule




Legend

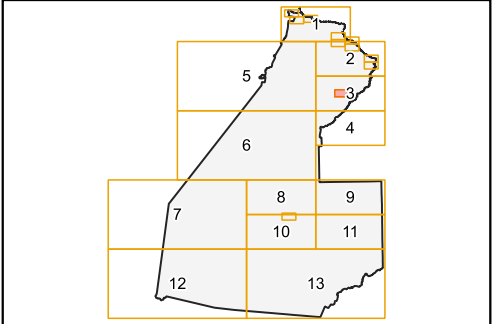
-  Airport noise exposure area  Airport obstacle limitation area  Cadastral parcels



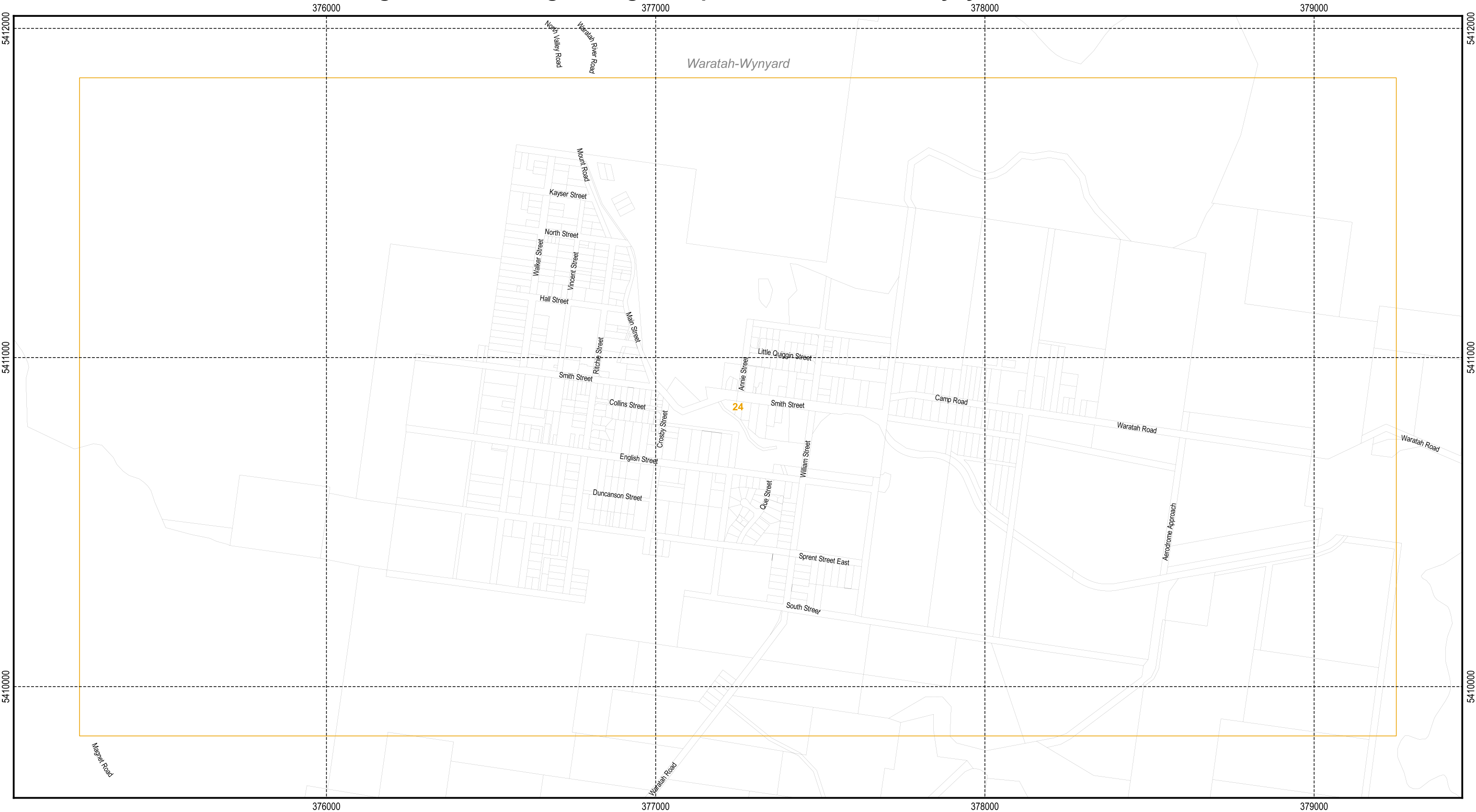
Map 23 of 24






Scale: 1:11,000 when printed at A3
Coordinate system: GDA94 MGA Zone 55
Planning data from Waratah-Wynyard Council
Base topographic data from the LIST © State of Tasmania
Print Date: 18/02/2022 Cadastre Date: 04/02/2022





Tasmanian Planning Scheme - Safeguarding of Airports Code: Waratah-Wynyard Local Provisions Schedule



Legend

 Airport noise exposure area
  Airport obstacle limitation area
  Cadastral parcels

Map 24 of 24
 Scale: 1:11,000 when printed at A3
 Coordinate system: GDA94 MGA Zone 55
 Planning data from Waratah-Wynyard Council
 Base topographic data from the LIST © State of Tasmania
 Print Date: 18/02/2022 Cadastre Date: 04/02/2022

